



Wicklow County Council

County Wicklow Road Traffic Special Speed Limit Bye-Laws of 2022

(Draft)

Road Traffic Acts, 2004 (As Amended)

DRAFT

1	GENERAL .....	4
1.1	INTRODUCTION .....	4
1.2	DEFINITIONS .....	5
1.3	EXEMPTED DRIVERS .....	6
1.4	COMMENCEMENT DATE .....	6
2	REPEALS.....	6
3	CITATION .....	6
4	BUILT UP AREA DEFAULT SPEED LIMITS.....	7
4.1	FIRST SCHEDULE – Default Built Up Area Speed Limit of 50km/h.....	7
5	SPECIAL SPEED LIMITS.....	10
5.1	SECOND SCHEDULE - Special Speed Limit of 20km/h.....	10
5.2	THIRD SCHEDULE - Special Speed Limit of 30km/h.....	11
5.3	FOURTH SCHEDULE - Special Speed Limit of 40km/h.....	35
5.4	FIFTH SCHEDULE - Special Speed Limit of 50km/h.....	36
5.5	SIXTH SCHEDULE - Special Speed Limit of 60km/h.....	77
5.6	SEVENTH SCHEDULE - Special Speed Limit of 80km/h.....	82
5.7	EIGHTH SCHEDULE - Special Speed Limit of 100km/h.....	87
5.8	NINTH SCHEDULE - Special Speed Limit of 120km/h.....	88
6	PERIODIC SPECIAL SPEED LIMITS.....	89
6.1	TENTH SCHEDULE – Periodic Special Speed Limit of 20km/h.....	90
6.2	ELEVENTH SCHEDULE – Periodic Special Speed Limit of 30km/h.....	91
6.3	TWELFTH SCHEDULE – Periodic Special Speed Limit of 40km/h.....	93
6.4	THIRTEENTH SCHEDULE – Periodic Special Speed Limit of 50km/h.....	94
APPENDIX A	Special Speed Limits – Map Reference .....	95

Wicklow County Council in exercise of the powers conferred on them by Section 9 of the Road Traffic Act 2004 (No. 44 of 2004), and subject to the written consent of Transport Infrastructure Ireland (TII), relating to national roads and motorways and in consultation with the Commissioner hereby make the following bye-laws in respect of the administrative area of County Wicklow.

## **1 GENERAL**

### **1.1 INTRODUCTION**

Speed limits apply on a default basis and can only be changed on a permanent basis, as fixed, variable or periodic by Local Authorities through the making of special speed limit bye-laws.

Default speed limits are speed limits that are specified in the Roads Traffic Act 2004 and default speed limits apply, except where special speed limits or road works speed limits apply and subject to the provisions of Section 10 and Section 11 of the Road Traffic Act 2004, to the following public road categories.

- i) Built-up area speed limit is 50 kilometres per hour for all mechanically propelled vehicles.
- ii) Regional and local roads speed limit is 80 kilometres per hour for all mechanically propelled vehicles.
- iii) National roads speed limit is 100 kilometres per hour for all mechanically propelled vehicles.
- iv) Motorway speed limit is 120 kilometres per hour for all mechanically propelled vehicles.

Special speed limits are speed limits that are specified in bye-laws and are adopted by the Elected Members of Wicklow County Council. Special speed limits may be specified in bye-laws and applied as follows:

- i) 20 kilometres per hour, which shall only be applied in respect of a road or roads (other than a motorway) in accordance with guidelines issued by the Minister under Section 9 (9) of the Road Traffic Act 2004.
- ii) 30 kilometres per hour, which shall only be applied in respect of a road or roads (other than a motorway) in accordance with guidelines issued by the Minister under Section 9 (9) of the Road Traffic Act 2004.
- iii) 40 kilometres per hour, which shall only be applied in respect of a road or roads (other than a motorway) in accordance with guidelines issued by the Minister under Section 9 (9) of the Road Traffic Act 2004.
- iv) 50 kilometres per hour, in respect of any road other than a road in a built-up area.
- v) 60 kilometres per hour.
- vi) 80 kilometres per hour, in respect of a motorway, a national road or a road in a built-up area.
- vii) 100 kilometres per hour, in respect of a motorway, a non-urban regional or local road or a road in a built-up area.
- viii) 120 kilometres per hour, in respect of a dual carriageway that forms part of a national road that is not a motorway in accordance with guidelines issued by the Minister under Section 9(9) of the Roads Traffic Act 2004.

Variable and periodic special speed limits are provided for in legislation. These speed limits are generally intended for use on motorways, tunnels and at schools.



















<b>Statutory</b>	<b>Default Speed Limits</b>	Motorway (M) – 120 km/h	
		National Roads (N, NP, NS) – 100 km/h	
		Regional (R) – 80 km/h	
		Local Roads (L) – 80 km/h <ul style="list-style-type: none"> <li>- Local Primary (LP)</li> <li>- Local Secondary (LS)</li> <li>- Local Tertiary (LT)</li> </ul>	 <div style="display: inline-block; vertical-align: middle; margin-left: 10px;">   <small>Local Tertiary and selected Local Secondary roads only</small> </div>
		Built-up area	
	<b>Special Speed Limits</b>	      	
	<b>Variable or Periodic Special Speed Limits</b>	Any <i>Special Speed Limit</i> but normally lower than the speed limit in effect at the time of variable or periodic change	
	<b>Road works Speed Limits</b>	Any of the above but normally:     	
<b>Non-Statutory</b>	<b>Cautionary Speeds at Road Works</b>	Rectangular plates with black text on a white background displaying either 75 km/h, 65 km/h, 55 km/h, 45 km/h, 35 km/h, 25 km/h,	

Table 2.1 - Structure of Permitted Speed Limits

(Source: Guidelines for Setting and Managing Speed Limits in Ireland – March 2015)

## 1.2 DEFINITIONS

In these bye-laws:

“the Act of 1961” means the Road Traffic Act 1961 (No 24 of 1961);

“the Act of 1993” means the Roads Act 1993 (No. 14 of 1993);

“the Act of 1994” means the Road Traffic Act 1994 (No 7 of 1994);

“the Act of 2001” means Local Government Act 2001;

“the Act of 2004” means the Road Traffic Act 2004 (No. 44 of 2004);

“the Act of 2010” means the Road Traffic Act 2010 (No.25 of 2010);

“the Act of 2016” means the Road Traffic Act 2016(No.21 of 2016);

“administrative area” has the meaning assigned to it by the Act of 2001;

“built-up area” means the area of a city, a borough or a town within the meaning of the Local Government Act 2001;

“Commissioner” means the Commissioner of the Garda Síochána;

“distance” means distance as measured along the centre line of a road;

“local road”, “regional road”, “national road”, and “motorway” have the meaning assigned to them, respectively, in the Roads Act 1993;

“Minister” means Minister for Transport, Tourism and Sport;

“road” means a public road and includes a motorway;

the speed limit applies to a road in both directions unless specified otherwise;

### **1.3 EXEMPTED DRIVERS**

The speed limit does not apply to a driver of a fire brigade vehicle, an ambulance or the use by a member of the Garda Síochána of a vehicle in the performance of the duties of that member or a person driving or using a vehicle under the direction of a member of the Garda Síochána, where such use does not endanger the safety of road users.

### **1.4 COMMENCEMENT DATE**

These bye-laws shall come into operation on the 1<sup>st</sup> January 2023.

## **2 REPEALS**

The following Speed Limit Bye-Laws are hereby revoked insofar as they apply to the administrative area of the County Wicklow:

“**County Wicklow Road Traffic Special Speed Limit Bye-Laws of 2017**” and all subsequent amendments to those Bye-Laws.

## **3 CITATION**

These bye-laws may be cited as County Wicklow Road Traffic Speed Limit Bye-Laws of 2022.

## **4 BUILT UP AREA DEFAULT SPEED LIMITS**

### **4.1 FIRST SCHEDULE – Default Built Up Area Speed Limit of 50km/h**

50 km/h shall be the default speed limit for mechanically propelled vehicles on all public roads located within the built-up areas of County Wicklow, except for those roads specified in the Second, Third, Fourth, Sixth, Seventh, Eight and Ninth schedules and for those roads for the periods specified in the, Tenth, Eleventh, Twelfth and Thirteenth schedules, which are shown on the accompanying maps, shaded light orange and as specified hereunder:

#### **4.1.1 Arklow (Maps: 7.03A and 7.03B)**

All public roads that are within the area defined as follows and shown on the accompanying maps but excluding any section of road that has a Motorway or National Route classification:

- i) commencing from a point on the Brittas Bay Road (R750) 380 metres south of its junction with Love Lane (L95116).
- ii) to a point on the Dublin Road (R772) 68 metres north east of its junction with Beech Road (L2180).
- iii) to a point on the Dublin Road (R772) 390 metres south of its junction with Beach Road (L2180).
- iv) to a point on the Vale Road (R747) 1,150 metres north west of its junction with Main Street (R772).
- v) to a point on the Lamberton Road (L21906) 779 metres west of its junction with the Coolgreany Road (L2190).
- vi) to a point on the Thomastown Road (L2191) 246 metres west of its junction with the Coolgreany Road (L2190).
- vii) to a point on the Coolgreany Road (L2190) 1,500 metres south west of its junction with the Vale Road (R747).
- viii) to a point on the Wexford Road (R772) 1,584 metres south of its junction with Main Street (R772).
- ix) to a point on South Beach Road (L6908) 775 metres south of its junction with South Quay (L69082).
- x) and from the last mentioned point return to the commencement point on the Brittas Bay Road (R750).

#### **4.1.2 Bray (Maps: 7.22A and 7.22B)**

All public roads that are within the area defined as follows and shown on the accompanying maps but excluding any section of road that has a Motorway or National Route classification:

- i) commencing from a point on the Dublin Road (R761) 359 metres south east of its junction with Old Connaught Avenue (L2047) at the county boundary.
- ii) to a point on the Dublin Road (R761) at its junction with Old Connaught Avenue (L2047) at the county boundary.
- iii) to a point on the Old Connaught Avenue (L2047) 139 metres west of its junction with the Dublin Road (R761) at the county boundary.
- iv) to a point on the Hazelwood Road (L5813) 199 metres north of its junction with the Dargle Road (R918) at the county boundary.

- v) to a point on the Hazelwood Road (L5813) 28 metres north of its junction with the Dargle Road (R918) at the county boundary.
- vi) to a point on the Dargle Road (R918) 1,071 metres west of its junction with of the Dublin Road (R761).
- vii) to a point on the Dargle Road (R918) 1,682 metres south west of its junction with of the Dublin Road (R761).
- viii) to a point on the Herbert Road (L1956) 961 metres south west of its junction with the Kilbride Lane (L1963).
- ix) to a point on the Ballywaltrim Lane (L5019) 644 metres west of its junction with the Killarney Road (R767).
- x) to a point on the Killarney Road (R767) 763 metres south west of its junction with the Boghall Road (L1002).
- xi) to a point on the Killarney to Bray Southern Cross Link Road (L1003) 174 metres south of its junction with the Killarney Road (R767).
- xii) to a point on the Bray Southern Cross Road (L1002) 224 metres east of the centre point of the Killarney Roundabout (R767).
- xiii) to a point on the Bray Southern Cross Road (L1002) 1,495 metres north east of the centre point of the Killarney Roundabout (R767).
- xiv) to a point on the Vevay Road (R761) 145 metres south east of its junction with the Boghall Road (L1002).
- xv) and from the last mentioned point return to the commencement point on the Dublin Road (R761).

#### **4.1.3 Greystones and Delgany (Maps: 7.43A, 7.43B and 7.43C)**

All public roads that are within the area defined as follows and shown on the accompanying maps:

- i) commencing from a point on the Bray Road (R761) 930 metres north of its junction with the Templecarrig Road (L5028).
- ii) to a point on the Bray Road (R761) 490 metres north of its junction with the Templecarrig Road (L5028).
- iii) to a point on the Templecarrig Road (L5028) 390 metres west of its junction with the Bray Road (R761).
- iv) to a point on the Templecarrig Road (L5028) 316 metres west of its junction with the Bray Road (R761).
- v) to a point on the Blacklion Manor Road (L1026) 232 metres south west of its junction with the Bray Road (R761).
- vi) to a point on the Blacklion Manor Road (L1026) 376 metres south west of its junction with the Bray Road (R761).
- vii) to a point on the Bellevue Hill Road (L1030) 1,333 metres north of its junction with the Glen Road (R762).
- viii) to a point on the Bellevue Hill Road (L1030) 914 metres north of its junction with the Glen Road (R762).
- ix) to a point on the Blacklion Road (L1027) 1117 metres north east of its junction with the Glen Road (R762).
- x) to a point on the Blacklion Road (L1027) 565 metres north east of its junction with the Glen Road (R762).
- xi) to a point on the Cherry Glade Road (L10246) 114 metres north west of its junction with the Delgany Wood Main Road (L1024).
- xii) to a point on the Bray Road (R761) 567 metres north of its junction with the Glen Road (R762).
- xiii) to a point on the Kilcoole Road (R761) 140 metres south of its junction with the Glen Road (R762).
- xiv) to a point on the Kilcoole Road (R761) 603 metres south of its junction with the Glen Road (R762).



- xv) to a point on the Charlesland Road (L1221) 884 metres south of the centre point of the Mill Road Roundabout (R762).
- xvi) and from the last mentioned point return to the commencement point on the Bray Road (R761).

#### **4.1.4 Wicklow and Rathnew (Maps: 7.76A and 7.76B)**

All public roads that are within the area defined as follows and shown on the accompanying maps:

- i) commencing from a point on the Wicklow to Rathnew Road (R750) 571 metres north west of its junction with the Station Road (L1701)
- ii) to a point on the Keatingstown Road (L5088) 733 metres north west of its junction with Rockey Road (L1099).
- iii) to a point on the Keatingstown Road (L5088) 96 metres north west of its junction with Rockey Road (L1099).
- iv) to a point on Rockey Road (L5099) 83 metres west of its junction with Keatingstown Road (L5088).
- v) to a point on Rockey Road (L5099) 105 metres west of its junction with Keatingstown Road (L5088).
- vi) to a point on the Marlton Park Road (L5110) 65 metres north west of its junction with the Marlton Road (R751).
- vii) to a point on the Marlton Road (R751) 512 metres south west of its junction with Abbey Street (R750).
- viii) to a point on the Heatherbrook Estate Road (L56019) 41 metres south of its junction with the Marlton Road (R751).
- ix) to a point on St. Patrick's Road (L5601) 390 metres south west of its junction with St. Laurence's Road (L5709).
- x) to a point on Ballyguile Road (L1600) 631 metres south west of its junction with St. Laurence's Road (L5709).
- xi) to a point on the Greenhill's Road (L5103) 542 metres south east of its junction with the Ballyguile Road (L1600).
- xii) to a point on the Greenhill's Road (L5103) 1,213 metres south east of its junction with the Ballyguile Road (L1600).
- xiii) to a point on the Dunbur Road (R750) 1,252 metres south east of its junction with Castle Street (L5708).
- xiv) to a point on the Broadlough Road (L11011) 245 metres north east of its junction with the Drumkay Road (L1101).
- xv) to a point on the Drumkay Road (L1101) 731 metres east of its junction with the Rathnew to Wicklow Road (R750).
- xvi) and from the last mentioned point return to the commencement point on the Rathnew/Wicklow Road (R750).

## 5 SPECIAL SPEED LIMITS

### 5.1 SECOND SCHEDULE - Special Speed Limit of 20km/h

**20km/h** shall be the special speed limit for mechanically propelled vehicles on those public roads shown on the accompanying maps, shaded black and as specified hereunder.

No Roads Listed.

DRAFT

## 5.2 THIRD SCHEDULE - Special Speed Limit of 30km/h

**30km/h** shall be the special speed limit for mechanically propelled vehicles on those public roads shown on the accompanying maps, shaded yellow and as specified hereunder.

### 5.2.1 Annacurragh (Map: 7.01A)

All public roads in the following estates and slow zones, listed below, that are shown on the accompanying maps:

- i) Hazel Hill Est. (L62001).

### 5.2.2 Arklow (Maps: 7.03A and 7.03B)

- i) Abbey Lane (L29012) for its entire length.
- ii) Bradshaw's Lane (L29022) for its entire length.
- iii) Brigg's Lane (L69092) for its entire length.
- iv) Doyle's Lane (L69072) for its entire length.
- v) Dunne's Lane (L2902) for its entire length.
- vi) Condren's Lane, River Lane and River Walk (L29011).
- vii) Connolly Street and St. Mary's Road (L6902) for their entire length.
- viii) The Coolgreaney Road (L2190) from its junction with the Wexford Road (R772) to a point 317 metres west of its junction with the Wexford Road (R772).
- ix) Gusset Lane and Old Chapel Ground (L29019) for its entire length.
- x) Hall's Lane (L29017) for its entire length.
- xi) Kinsella's Lane (L29023) for its entire length.
- xii) Mahon's Lane (L29016) for its entire length.
- xiii) Main Street (R772) from a point 23 metres north west of its junction with Bridge Street (R772) to its junction with the Wexford Road (R772).
- xiv) Manifold's Lane (69027) for its entire length.
- xv) Martin's Lane (L69026) for its entire length.
- xvi) Meadow's Lane (L29015) for its entire length.
- xvii) Reilley's Lane (L29020) for its entire length.
- xviii) Rockview Terrace (L69074) for its entire length.
- xix) Tom's Lane (L69021) for its entire length.
- xx) Tyndell's Lane (L69061) for its entire length.
- xxi) Union Lane (L69071) for its entire length.
- xxii) Well Lane (L29018) for its entire length.

All public roads in the following estates and slow zones, listed below, that are shown on the accompanying maps:

- xxiii) Abbeylands and Ocean Crest Est.'s (L69049).

- xxiv) Ash Field Est. (L29006).
- xxv) Ash Grove Est. (L29007).
- xxvi) Ashfield Est. (L29006).
- xxvii) Ashwood Est. (L29010).
- xxviii) Avalon Est. (L69015).
- xxix) Ballyraine Court Est. (L21914).
- xxx) Caste Park (L2902) from its junction with Meadow's Lane (L29015) to its junction with Bradshaw's Lane (L29022).
- xxxi) Cherryfield Est. (L21909).
- xxxii) Chestnut Grove Est. (L29005).
- xxxiii) Cluain Árd and Cluain Árd Court Est.'s (L69096).
- xxxiv) Coomie Lane (L29021) for its entire length.
- xxxv) Cre na Mara Est. (L69017).Coolgreaney Park Est. (L21905).
- xxxvi) Fernhill and Croghan Heights Est.'s (L69002, L6900, L69003, L69001 and L69004).
- xxxvii) Four Courts Est. (L21913).
- xxxviii) Glendale Est. (L21901).
- xxxix) Heatherside Est. (L21910).
- xl) Highfield Est. (L61797).
- xli) Inbhear Mor Park, Murell Drive, Avondale Crescent, Dewadden Drive, Windermere Drive, Mary B Mitchell Close, Willow Grove and Tyronell Close Est.'s (L61795).
- xliv) Knockanrahan Est. (L29008 and L69014).
- xlvi) Knockanrahan Industrial Est. (L69013).
- xlv) Knockmore Est. (L29004).
- xlv) Lamberton Heights and Lamberton Grove Est.'s (L21907).
- xlvi) Liam Mellows Close, Liam Mellows Court Est.'s (L69011).
- xlvii) Liam Mellows Avenue Est. (L69012).
- xlviii) Mountain Bay Est. (L69094).
- xlix) Oakdale and Oakwood Court Est.'s (L69016).
- l) Oaklands Est. (L21908).
- li) Riverview Heights Est. (L21900).
- lii) Rory O'Connor Place, Abbeyville, Abbey Park, Abbey Heights, Churchview, Blackberry Glade and Harbour Court Est.'s (L6903, L69031, L69032, L6904, L69041, L69042, L69043, L69044, L69045, L69046 and L69047).
- liii) St. Clare's Halting Site (L61861).
- liv) St. Michael's Terrace, School Place and Abbeylands Hill Est.'s (L69048 and L69081).
- lv) St. Peter's Place, John Paul Avenue, St. John's Villas, Marian Villas, Fr. Redmond Park, Asgard Close, Mother Kevins Crescent and Park Avenue Est.'s (L21903 and L21904).
- lvi) Seabank Est. (L69097).
- lvii) Seaview Avenue, Stringers Lane, Clogg Lane and Wosborough Terrace Est.'s (L69091).

- lviii) South Green Est. (L6905, L69051).
- lix) Templeraíney Park, Highfield Avenue and Templeraíney Heights Est.'s (L61794 and L61796).
- lx) The Pines Est. (L69095).
- lxi) Ticknock Est. (L69093).
- lxii) The Brook, Brook Gardens, Brookview Court, Bank Hall and Lower Condren's Lane Est.'s (L69052).
- lxiii) The Green Est. (L69073).
- lxiv) Ticknock Lane (L61793).
- lxv) Woodbrook Est. (L21911).
- lxvi) Woodlands Est. (L21912).

### **5.2.3 Ashford (Maps: 7.06A)**

All public roads in the following estates and slow zones, listed below, that are shown on the accompanying map:

- i) Ashford Downs Est. (L10961).
- ii) Ballinalea Access Road (L50702)
- iii) Ballinalea, Meadow View, Rossana Close, and Woodview Est.'s. (L50701).
- iv) Ballinahinch Terrace Est. (L97631).
- v) Ballinahinch Road (L50634).
- vi) Ballinahinch Park Est. (L50631).
- vii) Bramble Glade Est. (L50632).
- viii) Granglea Est. (L10967).
- ix) Mount Usher Glade Est. (L50703).
- x) Riverwalk Est. (50633).

### **5.2.4 Aghrim (Maps: 7.09A)**

All public roads in the following estates and slow zones, listed below, that are shown on the accompanying map:

- i) Aghrim Hall Est. (L21373).
- ii) Aghrim Oaks Est. (L21374).
- iii) Chapel Lane Est. (L97540).
- iv) Chapel Lane Heights Est. (L21404).
- v) Derrybawn Est. (L21376).
- vi) Lourdes Crescent Est. (L97539).
- vii) Millwood Est. (L97475).
- viii) Our Lady's View and Croghan View Est.'s (L21402 and L21403).
- ix) Pinewood Grove Est. (L99538).
- x) Rathmore Est. (L21375).
- xi) Riverfield Est. (L21372).
- xii) St. Martin's Drive Est. (L99540, L99539 and L97535).

xiii) The Belfry Est. (L97545).

#### **5.2.5 Avoca (Maps: 7.10A)**

All public roads in the following estates and zones, listed below, that are shown on the accompanying map:

- i) Avoca Wood Est. (L21806).
- ii) Ballanagh Crescent Est. (L21805).
- iii) Ballanagh Rd. (L21804).
- iv) Brook Meadow Est. (L21805).
- v) Marian Terrace Rd. (L21802).
- vi) Station Rd. (L97542 and L97543).
- vii) Tower Avenue Rd. (L21801).
- viii) Woodview Park Est. (L77522).

#### **5.2.6 Ballinaclesh Maps: 7.12A)**

All public roads in the following estates and zones, listed below, that are shown on the accompanying map:

- i) Cloneen Est. (L61441).
- ii) Furnace Glen Est. (L61442).
- iii) Furnace Grove Est. (L61443).
- iv) The Birches Est. (L61411).

#### **5.2.7 Ballyconnell (Maps: 7.13A)**

All public roads in the following estates and zones, listed below, that shown on the accompanying maps:

- i) Ballyconnell Est. (L77541).

#### **5.2.8 Baltinglass (Maps: 7.17A and 7.17B)**

All public roads in the following estates and zones, listed below, that shown on the accompanying maps:

- i) Allen Dale Est. (L72762).
- ii) Ardglass Est. (L77478)
- iii) Baltinglass West Demesne Est. (L73981).
- iv) Deerpark View Est. (L97480).
- v) Lathaleer and Pine Grove Est.'s (L77477, L77480, L77478 and L77481).
- vi) Parkmore and Beech Avenue Est.'s (L77471, L77472, L77473, L77474 and L77476).
- vii) Whitehall Park Est. (L72761).

#### **5.2.9 Barndarrig (Maps: 7.19A)**

County Wicklow Road Traffic Speed Limit Bye-Laws of 2022

All public roads in the following estates and zones, listed below, that are shown on the accompanying map:

- i) Ard Rua Est. (L59562).
- ii) St. Mary's Crescent Est. (L59561).
- iii) Stonehaven Est. (L59563).
- iv) The Field Est. (L56561).
- v) The Red Gap Est. (L51561).

#### **5.2.10 Blessington (Maps: 7.21A)**

All public roads in the following estates and zones, listed below, that are shown on the accompanying map:

- i) Aston Est. (L94105).
- ii) Beechdale View Est. (L94106).
- iii) Blessington Abbey Est. (L83645).
- iv) Blessington Orchard Est. (L83644 and L83643).
- v) Burgage Manor Est. (L83701).
- vi) Burgage More Est. (L88581).
- vii) Carrig Glen, Rockypool Crescent, Lakeview and Mountain View Est.'s (L8859, L88591, L88592, L88593, L88594, L88595, L88596, L88597, L8857, L88571, L88572, L88573 and L88574).
- viii) Deerpark Close, Deerpark Drive, Deerpark Green, Deerpark Road, Deerpark View and Deerpark Walk Est.'s (L43705).
- ix) Downshire Park Est. (L43703).
- x) Glen Ding Est. (L94104).
- xi) Glenview Court Est. (L94101).
- xii) Haywood Est. (L94102).
- xiii) Lakeside Downs Est. (L43711).
- xiv) Milltown Gate Est. (L83702).
- xv) Oak Drive Est. (L43702).
- xvi) Pipers Stones Est. (L94103).
- xvii) The Green and The Tramway Est.'s (L95812).
- xviii) St. Joseph's Road Est. (L95811).
- xix) Westpark Est. (L94107).
- xx) Woodleigh Est. (L43701).

#### **5.2.11 Bray (Maps: 7.22A and 7.22B)**

- i) The Adelaide Road (R766) for its entire length.
- ii) The Albert Avenue (R766) for its entire length.
- iii) The Ballywaltrim Lane (L5019) for its entire length.
- iv) The Beechwood Close (L19685) for its entire length.

- v) The Dublin Road (R761) from its junction with the Lower Dargle Road (L1953) to a point 126 metres north west of its junction with the Upper Dargle Road (R918).
- vi) The Eglington Road (R766 and L19711) for its entire length.
- vii) The Florence Road (R766, L1971 and L19710) for its entire length.
- viii) The Galtrim Road (L1975) for its entire length.
- ix) Goldsmith Terrace (L19741) for its entire length.
- x) The Harbour Road (L1960) for its entire length.
- xi) The Hazelwood Road (L5813) from its junction with the Dargle Road (R918) to a point 28 metres north of its junction with the Dargle Road (R918).
- xii) The Killarney Road (R767) from a point 296 metres south west of its junction with the Main Street (R761) to its junction with the Main Street (R761).
- xiii) The Killarney Road Business Park (L19614) for its entire length
- xiv) The Lower Dargle Road (L1953) for its entire length.
- xv) The Main Street (R761) from its junction with the Vevay Road (R761) to its junction with the Lower Dargle Road (L1953).
- xvi) The Meath Road (R766) from a point 28 metres north of its junction with Convent Avenue (L1970) to its junction with Galtrim Road (R766).
- xvii) Novara Avenue (L1957) for its entire length.
- xviii) Novara Terrace (L1975) for its entire length.
- xix) Pinewood Close (L19686) for its entire length.
- xx) The Putland Road (R766) from its junction with Strand Road (R766) to its junction with Meath Road (R766).
- xxi) The Quinsborough Road (R766 and L1951) for its entire length.
- xxii) The Seapoint Road (L1954) for its entire length.
- xxiii) The Sidmonton Avenue (L1976) for its entire length.
- xxiv) The Sidmonton Road (L1958) from a point 377 metres north west of its junction with the Putland Road (R766) to its junction with Novara Avenue (L1957).
- xxv) The Seymour road (L19511) for its entire length.
- xxvi) The Silverbridge Road (L1523) for its entire length.
- xxvii) Stable Lane (L19741) for its entire length.
- xxviii) The Strand Road (L1960 , R766, L19647 and L19645) for its entire length.
- xxix) The Old Court House Road (L10020) for its entire length.
- xxx) The Oldcourt Business Park Road and Southern Cross Business Park Road (L10029).
- xxxi) The Ravenswell Road (L58084) for its entire length.
- xxxii) The Schools Road Ballywaltrim (L10027) for its entire length.
- xxxiii) The Vevay Road (R761) from a point 340 metres south east of its junction with the Main Street (R761) to its junction with the Main Street (R761).
- xxxiv) The Victoria Avenue (L1973) for its entire length.
- xxxv) The Wyndham Park Road (L1974) for its entire length.



All public roads in the following estates and zones, listed below, that are shown on the accompanying maps:

- xxxvi) Adelaide Villas (L19532).
- xxxvii) Ardee Street (L19536).
- xxxviii) Aravon Court Est. (L19731).
- xxxix) Aravon Green (L19583).
- xl) Árd Chualann, Hazelwood, Hazelwood Crescent, Ashlawn Court, Árd Chualann Court, Copper Beech Grove, Dargle Crescent, Dargle Heights, Ashlea Heights, Rowan Grove, Old Connaught View, Sycamore Drive, Thornhill View, Richmond Hill and Old Conna Grove (L58110, L58121, L58123, L58102, L58101, L58134, L58111, L5812, L58122, L5809, L5813, L5814, L58133, L58132, L58131, L58130, L5821, L58104, L5810, L58105, L58106, L5811 and L58103).
- xli) Ardmore Park Est. (L19552).
- xlii) Ardmore Wood Est. (L19565).
- xliii) Ashbury Park (L19851).
- xliv) Ashton Wood Est. (L19561).
- xlv) Avondale Park Est. (L19621).
- xlvi) Ballymorris Est. (L19636).
- xlvii) Ballynoe Grove Est. (L19613).
- xlviii) Ballywaltrim and Glenthorn Est.'s (L19635 and L19630).
- xlix) Ballywaltrim Park and Ballywaltrim Grove Est.'s (L10031).
- l) Beechurst Est. (L19595).
- li) Belmont Est. (L10022).
- lii) Bentley Road, Bentley Avenue and Bentley Park Est.'s (L19687).
- liii) Boghall Road Cottages Est. (L10035).
- liv) Brabazon Cottages (L19531).
- lv) Briar Wood Est. (L19672).
- lvi) Brook Wood Est. (L19554).
- lvii) Cedar Court est. (L10027).
- lviii) Chapel Lane, St. Peter's Road, Beech Road, Ledwidge Crescent, Dog Track, Hawthorn Road, Arbutus Grove, Myrtle Grove, Maple Grove, James Everett Park, Roger Casement Park Est.'s (L58011, L5801, L58010, L5802, L5806,, L58060, L5804, L58020, L58040, L5803, L58050, L5805, L58051).
- lix) Charnwood Est. (L19654).
- lx) Cherry Tree Drive Est. (L19683).
- lxi) Church Terrace (L19513).
- lxii) Churchlands Est. (L19592).
- lxiii) Cill Sarain Est. (L19566).
- lxiv) Cloverhill and Herberton Est.'s (L19633 and L19634).
- lxv) Cois Sleibhe Est. (L10032).
- lxvi) Convent Avenue and Sidmonton Gardens Est.'s (L1970 and L19701).

- lxvii) Corburg Est. (58070).
- lxviii) Dargan Street (L19537).
- lxix) Dargle Villas (L58071).
- lxx) Darley Cottages Est. (L19591).
- lxxi) Deepdales Est. (L10033).
- lxxii) Deerpark, Ashfield Court, Heather Wood, White Oaks and Árd Na Gréine (L19697, L19698, L19699 and L19700).
- lxxiii) Duncairn Avenue (L19544).
- lxxiv) Duncairn Terrace (L19512).
- lxxv) Dwyer Park (L58083).
- lxxvi) Elgin Heights Est. (L19638).
- lxxvii) Elgin Wood Est. (L19637).
- lxxviii) Fáilte Park (L19742).
- lxxix) Fairgreen Road (L19533).
- lxxx) Fairgreen Court (L19534).
- lxxxii) Father Colahan Terrace (L19725).
- lxxxiii) Fatima Terrace (L19571).
- lxxxiv) Galtrim Park Est. (L19546).
- lxxxv) Glen Na Smole Est. (L10025).
- lxxxvi) Glenard Avenue (L19761).
- lxxxvii) Glencourt Est. (L19626).
- lxxxviii) Glendale Drive Est. (L19649).
- lxxxix) Glenlucan and Glenlucan Court Est.'s (L19596 and L19597).
- lxxxix) Glenwood Est. (L19553).
- xc) Greenpark Road (L5807).
- xcii) Herbert Rise Est. (L19555).
- xciii) Hollybrook Park (L10021).
- xciii) I.D.A. Business Park Est. (L10034).
- xciv) Jones Terrace (L19762).
- xcv) Kilbride Court Est. (L19646).
- xcvi) Kilbride Grove, Herbert Park and Fairy Hill Est.'s (L19631, L19632 and L19624).
- xcvii) Killarney Heights Est. (L19567).
- xcviii) Killarney Park Est. (L19622).
- xcix) Kilmantain Place Est. (L19723).
- c) King Edward Lawn Est. (L19611).
- ci) Kingsmill Road (LL19751).
- cii) Loretto Avenue (L19585).
- ciii) Love Lane (L19584).

- civ) Lyndhurst Est. (L19560).
- cv) Maitland Street (L19535).
- cvi) Meath Place (L19763).
- cvii) Miller's Wood Est. (L19569).
- cviii) Milton terrace Est. (L20041).
- cix) Mount Norris Villas (L19702).
- cx) Mountain View Est. (L19689).
- cxii) Newcourt Road, Raheen Park, Edward Road, Camaderry Road, Cuala Road, Cuala Grove Est.'s (L1964, L19641, L19642, L19643 and L19644).
- cxiii) Novara Park (L19571).
- cxiiii) Oldcourt Est. (L19696).
- cxv) Oldcourt Grove (L10026).
- cxvi) Oldcourt Park Road, Killarney Court, Giltspur Wood and St. Clair's Lawn Est.'s (L1969, L19691, L19692 and L19693).
- cxvii) Orchard Terrace Est. (L19652).
- cxviii) Parnell Road and Davitt Road Est.'s (L1972 and L19551).
- cxix) Pearse Road (L19538).
- cxix) Permberton Est. (L19563).
- cxx) Rathclaren Est. (L19598).
- cxxi) Rectory Slopes Est. (L19564).
- cxxii) Richmond Park Est. (L19562).
- cxxiii) Riddlesford Est. (L10024).
- cxxiv) Ripley Hills and Ripley Court Est.'s (L19627 and L19628).
- cxxv) River Lane (L58072).
- cxxvi) Roselawn Drive Est. (L19684).
- cxxvii) Roselawn Park Est. (L19682).
- cxxviii) Rosslyn Est. (L19612).
- cxxix) Ryecroft Est. (L19593).
- cxxx) Rynville Manor Est. (L19639).
- cxxxi) St. Columcille's Terrace (L58081).
- cxxxii) St. Cronan's Road (L5808).
- cxxxiii) St. Kevin's Square and James Connolly Square Est.'s (L19721 and L19722).
- cxxxiv) St. Killian's Crescent Est. (L10028).
- cxxxv) St. Patrick's Square Est. (L58082).
- cxxxvi) San Souci Est. (L19599).
- cxxxvii) Saranwood Est. (L19640).
- cxxxviii) Scott Park Est. (L19681).
- cxxxix) Seacrest and Loreto Grange (L19588 and L19589).

- cxl) Seapoint Court Est. (L19543).
- cxli) Sidmonton Court Est. (L19587).
- cxlii) Sidmonton Place (L19752).
- cxliii) Sidmonton Square (L19582).
- cxliv) Silverpines Est. (L19623).
- cxlv) Sutton Road (L19539).
- cxlvi) Swanbrook and Earlscroft Est.'s (L10023).
- cxlvii) The Friary Est. (L19165).
- cxlviii) The Maltings Est. (L19545).
- cxlix) The Nurseries Est. (L19625).
- cl) The Pines Est. (L19568).
- cli) The Slip Road (L58073).
- clii) Vevay Crescent Est. (L19594).
- cliii) Westfield Park Est. (L19586).
- cliv) Wheatfield and Giltspur Brook Est.'s (L19694 and L19695).
- clv) Woodbrook Lawn Est. (L19688).
- clvi) Wolfe Tone Square North, Wolfe Tone Square South, Wolfe Tone Square East, Wolfe Tone Square West, Wolfe Tone Square Middle, Woodview Drive, Avoca Avenue, O'Byrne Road, Sugarloaf Crescent and Lauderdale Est.'s (L19661, L19664, L19663, L19662, L1966, L1968, L19671, L1965, L19651 and L19653).

#### **5.2.12 Carnew (Maps: 7.24A)**

All public roads in the following estates and zones, listed below, that are shown on the accompanying maps:

- i) Beechmount Est. (L73901).
- ii) Brookfield Est. (L72277).
- iii) Coves Brook Est. (L33901).
- iv) Emmet Place and Mountain View Est.'s (L72272 and L72273).
- v) Glenview Est. (L33902).
- vi) Highfield Est. (L73902).
- vii) Hillview Est. (L72279).
- viii) Malton Park Est. (L72278).
- ix) The Terrace Est. (L33903).
- x) Tomacork View (Radharc Thuaim An Choirce), Coolattin Oaks and The Courtyard. (L72275 and L72276).
- xi) Valley Heights Est. (L72274).
- xii) Willow Grove Est. (L72271).

#### **5.2.13 Connary (Maps: 7.25A)**

All public roads in the following estates and zones, listed below, that are shown on the accompanying maps:

- i) Kilmacoo Est. (L21673).

#### **5.2.14 Coolboy (Maps: 7.28A)**

All public roads in the following estates and zones, listed below, that are shown on the accompanying maps:

- i) Coolattin View Est. (L32174).
- ii) Coolattin Way Est. (L32171).
- iii) Croí Faoin Tuath Est. (L32175).
- iv) Gorse Haven Est. (L32173).
- v) Woodview Heights Est. (L32181).

#### **5.2.15 Donaghmore (Maps: 7.31A)**

All public roads in the following estates and zones, listed below, that are shown on the accompanying maps:

- i) Church Road (L8821).

#### **5.2.16 Donard (Maps: 7.32A)**

All public roads in the following estates and zones, listed below, that are shown on the accompanying maps:

- i) Palladius Park Est. (L43172).

#### **5.2.17 Dunlavin (Maps: 7.34A)**

All public roads in the following estates and zones, listed below, that are shown on the accompanying maps:

- i) Chapel View Est. (L43092 and L43093).
- ii) Church Hill and Church Terrace Est.'s (L8307 and L83071).
- iii) Fair Green Est. (L94120).
- iv) Fair Green Manor Est. (L83364).
- v) Friar Hill Est. (L83362).
- vi) Rath Luáin Est. (L83363).
- vii) Sparrow Road Est. (L83361).

#### **5.2.18 Enniskerry (Maps: 7.35A and 7.35B)**

- i) The Bray Road (R117) from its junction with Monastery Road (L1007) to a point 113 metres east of its junction with the Monastery Road (L1007).
- ii) The Monastery Road (L1007) from its junction with the Bray Road (R117) to a point 294 metres north of its junction with the Bray Road (R117).
- iii) The Kilternan Road (R117) from its junction with the Monastery Road (L1007) to a point 304 metres north west of its junction with the Curtlestown Road (L1010).

- iv) The Curtlestown Road (L1010) from its junction with the Kiltarnan Road (R117) to a point 91 metres west of its junction with the Kiltarnan Road (R117).
- v) The Forge Road (L1012) from its junction with the Kiltarnan Road (R117) to a point 229 metres north west of its junction with the Tinnehinch Road (R760).
- vi) The Tinnehinch Road (R760) from its junction with the Kiltarnan Road (R117) to a point 38 metres north of its junction with the Forge Road (L1012).
- vii) The Monument Road (L10121) for its entire length.

All public roads in the following estates and zones, listed below, that are shown on the accompanying maps:

- viii) Blackbyrne Lane Est. (L10103)
- ix) Countybrook Lawns Est. (L50070).
- x) Eagle Valley Est. (L10202).
- xi) Enniskerry Demesne Est. (L10201).
- xii) Kilgarron Park Est. (L10101).
- xiii) Millfield Est. (L91171).
- xiv) Monastery Est. (L10073).
- xv) Monastery Road, Monastery Grove and Berryfield Court Est.'s (L10071 and L10072).
- xvi) Parknasilloogue Court Est. (L10108).

#### **5.2.19 Glenealy (Maps: 7.40A and 7.40B)**

All public roads in the following estates and zones, listed below, that are shown on the accompanying maps:

- i) Annsbrook Est. (L10965).
- ii) Ballyfree Crescent Est. (L11113).
- iii) Belard Manor Est. (L11114).
- iv) Carrig View Est. (L11112).
- v) Chestnut Glen Est. (L10966).
- vi) Drumdarragh Est. (L21161).
- vii) Glencille Est. (L11111).
- viii) Hargrove Est. (L10964).

#### **5.2.20 Grangecon (Maps: 7.41A)**

All public roads in the following estates and zones, listed below, that are shown on the accompanying maps:

- i) Mallen's Wood Est. (L42841).

#### **5.2.21 Greystones and Delgany (Maps: 7.43A, 7.43B and 7.43C)**

- i) Beach Road (L12042) from its junction with Victoria Road (L1204) to a point 142 metres north west of its junction with Victoria Road (L1204).

- ii) Burnaby Road (L52141) for its entire length.
- iii) Church Road (R762) from its junction with La Touche Place (L1210) to a point 116 metres south east of its junction with the Killincarrig Road (L97626).
- iv) Convent Road (L1027) from its junction with Delgany Wood Avenue (L1025) to its junction with the Glen Road (R762).
- v) Cliff Road (L1205) for its entire length.
- vi) Erskine Avenue (L52153) for its entire length.
- vii) Hawkins Lane (L52154) for its entire length.
- viii) Hillside Road (L97625) for its entire length.
- ix) Killincarrig Road (L97626) for its entire length.
- x) Kimberley Lane (L12061) for its entire length.
- xi) Kimberley Road (L5207) for its entire length.
- xii) Kinlen Road (L52156) for its entire length.
- xiii) Manor Avenue (L52157 and L52158) for their entire length.
- xiv) Marine Road (L1206) for its entire length.
- xv) Marine Terrace (L12052) for its entire length.
- xvi) Old Mill Road (L52159) for its entire length.
- xvii) Park Lane (L97627) for its entire length.
- xviii) Pavilion Road (52151) for its entire length.
- xix) Portland Place (L52144) for its entire length.
- xx) Portland Road (L52145) for its entire length.
- xxi) Portland Road North (L52152) for its entire length.
- xxii) Priory Road (L5027) from its junction with the Kilquade Road (L1042) to a point 232 metres north west of its junction with the Kilquade Road (L1042).
- xxiii) Quarry Road (L52155) for its entire length.
- xxiv) Rathdown road (R762) from a point 409 metres west of its junction with Church Road (R762) to a point 78 metres west of its junction with Church Road (R762).
- xxv) St. Laurence's Road (L10284) for its entire length.
- xxvi) St. Vincent's Road (L5214) for its entire length.
- xxvii) Sidmonton Road (L12051) for its entire length.
- xxviii) Somerby Road (L52143) for its entire length.
- xxix) South Place (L52142) for its entire length.
- xxx) The Bellevue Hill Road (L1030) from its junction with the Glen Road (R762) to a point 145 metres north west of its junction with the Glen Road (R762).
- xxxi) The Glen Road (R762) from its junction with Delgany Wood Avenue (L1025) to a point 145 metres west of its junction with the Bellevue Hill Road (L1030).
- xxxii) The Grove Road (L5034 and L50431) for their entire lengths.
- xxxiii) Turn Pike Lane (L97624) for its entire length.

xxxiv) Whitshed Road (L5215) for its entire length.

All public roads in the following estates and zones, listed below, that are shown on the accompanying maps:

xxxv) Adare Close Est. (L52223).

xxxvi) Applewood Heights and Chapel View Est.'s (L5217, L52172, L52173, L52174, L52175, L52176, L52177, L52178, L52179, L52170 and L52171).

xxxvii) Bellevue Court Est. (L10301).

xxxviii) Bellevue Lawns Est. (L10274).

xxxix) Bellevue Park Est. (L12121, L12122, L12123).

xl) Blacklion Manor Est. (L10261).

xli) Burnaby Heights Est. (L12125).

xlii) Burnaby Lawn, Burnaby Avenue, Burnaby Court and Millbrook Est.'s (L97629).

xliii) Burnaby Mill Est. (L97629).

xliv) Burnaby Park Est. (L97628).

xlv) Burnaby Manor Est. (L97630).

xlvi) Burnaby Woods Est. (L52161).

xlvii) Carrig Mill Est. (L97260).

xlviii) Carrig Orchard Est. (L52222).

xlx) Carrig Villas, New Road, Castle Field and Castle Field Terrace (L5222 and L52221).

l) Charlesland Estate Spine Road (L5221).

li) Cherry Court Est. (L10233).

lii) Cherry Drive and Cherry Rise Est.'s (L10245).

liii) Cherry Gardens and Cherry Lane Nurseries Est.'s (L10234 and L10237).

liv) Cherry Glade Est. (L10246).

lv) Cherry Glen Est. (L10235).

lvi) Cherry Grove, Churchfields and Willow Park Est.'s (L10232).

lvii) Cherry Hill Est. (L10248).

lviii) Cherry Orchard Lane (L

lix) Church Gate Est. (L97622).

lx) Convent Court Est. (L10255).

lxi) Crowe Abbey Cottages Est. (L97616).

lxii) Deerfield Est. (L10283).

lxiii) Delgany Glen Est. (L10247 and L10246).

lxiv) Delgany Park Est. (L10278).

lxv) Dromont Est. (L10272).

lxvi) Easton Est. (L10303).

lxvii) Elsinore Est. (L10276).

lxviii) Ennis Lane (L97611) for its entire length.

lix) Farrankelly Close Est. (L50271).



- lxx) Farrankelly Way Est. (L50273).
- lxxi) Glenair Manor Est. (L50272).
- lxxii) Glenbrook Park Est. (10280).
- lxxiii) Glendale Est. (L10282).
- lxxiv) Harbour Court Est. (L12053).
- lxxv) Heathervue Est. (L12124).
- lxxvi) Hillcrest Avenue Est. (L10242).
- lxxvii) Hillside Est. (L5213, L52131, L52132, L52133, L52134, L52135, L52136 and L52137).
- lxxviii) Hunters Brook Est. (L10275).
- lxxix) Kendalstown Rise Est. (L10305 and L10306).
- lxxx) Kindlestown Heights Est. (L10304).
- lxxxi) La Touche Close Est. (L12101).
- lxxxii) Lower Grattan Park and Kindlestown Park Est.'s (L5218, L52181, L52182, L52183, L52184, L52180, L52185, L52187, L5219, L52188, L52189, L52186, L52191 and L52191).
- lxxxiii) Meadow Court Est. (L10241).
- lxxxiv) Millgrove Est. (L10279).
- lxxxv) New Road, Mountain View, La Touché Park and Mount Haven Est.'s (L5202, L52021, L52022, L52023, L52024, L52025, L52026, L525027 and L52028).
- lxxxvi) Oaklands and Oaklands Court Est.'s (L52111).
- lxxxvii) Old Windgates Road (L97610).
- lxxxviii) Orchard View Est. (L10231).
- lxxxix) Prettybush Est. (L97617).
- xc) Priory Gate Est. (L10270).
- xc) Priory Rise Est. (L10243).
- xcii) Priory Way Est. (L10244).
- xciii) Rathdown Close Est. (L97623).
- xciv) Rathdown Court Est. (L97613).
- xcv) Rathdown Lawn Est. (L97621).
- xcvi) Rathdown Park (L5201, L52011, L52012, L52013 and L52014).
- xcvii) Redford Park Est. (L5200)
- xcviii) Redford Grove Est. (L97621).
- xcix) Rivendell Grove, Beechbrook Park, Kenmare Heights and Bellevue Heights Est.'s (L5220, L52201, L52202, L52203, L52204, L52205, L52206 and L97615).
- c) Riverfield Est. (L10251).
- ci) St. Bridget's Park Est. and Bellevue Demesne Est. (L97614).
- cii) Sea View Est. (L97612).
- ciii) The Bawn Est. (L12041).
- civ) The Poplars Est. (L10273).

- cv) Thornbury Est. (L10253).
- cvi) Trafalgar Court Est. (L12091).
- cvii) Valley View Est. (L10302).
- cviii) Wendon Brook Est. (L10277).
- cix) Wendon Drive Est. (L10254).
- cx) Wendon Park and Drummin Rise Est.'s (L10252).
- cxii) Willow Bank Est. (L10271).
- cxiii) Willowmere, Redford Park and St. Crispin's Est.'s (L5200, L5199, L51991, L51992, L51993, L51994, L52001, L52002, L52003, L52004, L52005, L52006, L52007, L52008 and L52009).
- cxiiii) Woodlands Est. (L52162).

#### **5.2.22 Hollywood (Maps: 7.44A)**

All public roads in the following estates and zones, listed below, that are shown on the accompanying maps:

- i) Dragoon Hill Road (L83451) for its entire length.
- ii) Dragoon Hill Est. (L83452).

#### **5.2.23 Kilcoole (Maps: 7.47A)**

All public roads in the following estates and zones, listed below, that are shown on the accompanying maps:

- iii) Ashlawn Est. (L50464).
- iv) Ballycrone Manor Est. (L95051).
- v) Beechdale, Meadowbrook and Beechdate Court Est.'s (L50462).
- vi) Beehcourt Avenue and Corrig Drive Est.'s (L50451).
- vii) Beechwood Park Est. (L50452).
- viii) Bramble Corner (L55512).
- ix) Bullford Crescent Est. (L10481).
- x) Carrig Mor Est. (L50447).
- xi) Cedarwood Crescent, Ard Na Mara and Bayview Close Est.'s (L50444).
- xii) Cooldross Close Est. (L10485).
- xiii) Cooldross Upper (L99611).
- xiv) Druids Brook Est. (L10484).
- xv) Hazelwood Crescent and Sylvan Lawns Est.'s (L10482).
- xvi) Iniskeen Est. (L50443).
- xvii) Kilcoole Industrial Estate (L55481).
- xviii) Lower Green (L50465).
- xix) Monteith Park and Sylvan Lawns Est.'s (L10486).
- xx) New Road (L50463).
- xxi) Old Lott Lane (L50449).

- xxii) Riverside Est. (L10483).
- xxiii) Rockmanor Drive Est. (L50446).
- xxiv) Sea Road Est. (L50461).
- xxv) Seaview Est. (L50441).
- xxvi) The Bentley Est. (L50442).
- xxvii) The Willows Est. (L55513).
- xxviii) Upper Green (L50466).
- xxix) Village Gate Est. (L50450).
- xxx) Wellfield Est. (L50448).
- xxxi) Woodstock Est. (L55511).
- xxxii) (L99611) for its entire length.

#### **5.2.24 Kilmacanogue (Maps: 7.49A)**

All public roads in the following estates and zones, listed below, that are shown on the accompanying maps:

- i) Moor Park Est (L95111) from a point 50 metres north west of its junction with the Dublin Northbound Carriageway (M11/N11) measured from the entrance to Moor Park to a point 326 metres north west of its junction with the Northbound Carriageway (M11/N11) measured from the entrance to Moor Park.
- ii) Rocky Valley Crescent Est. (L10332).
- iii) Sugarloaf Peaks, Sugarloaf Drive, Sugarloaf View, Carraigoona Close and Rockfield Park (L50293).
- iv) The Vale Est. (L10331).
- v) The Glencap Road (50291) for its entire length.
- vi) The Kilmurray Road (L5530) for its entire length.

#### **5.2.25 Kilpedder (Maps: 4.50A)**

All public roads in the following estates and zones, listed below, that are shown on the accompanying maps:

- i) Downhill Wood Est. (L10394).
- ii) Foxes Meadow Est. (L10393).
- iii) Glenview Park Est. (L54063).
- iv) Johnstown Avenue Est. (L5409).
- v) Johnstown Court Est. (L54064).
- vi) Johnstown Manor Est. (L54101).
- vii) Kilpedder Grove Est. (L54062).
- viii) The Tinnapark Road (L5410) for its entire length.
- ix) Tinnapark Demesne Est. (L54103).
- x) Tinnapark Drive Est. (L54102).

#### **5.2.26 Kilquade (Maps: 4.51A)**

All public roads in the following estates and zones, listed below, that are shown on the accompanying maps:

- i) Huntsbury Est. (L10423).
- ii) Kilquade Hill Est. (55421).
- iii) New Russian Village Est. (L10422).
- iv) Russian Village Est. (L10424).

#### **5.2.27 Kiltegan (Maps: 7.53A)**

All public roads in the following estates and zones, listed below, that are shown on the accompanying maps:

- i) Castle Court Est. (L72662).
- ii) Castle Oaks Est. (L72563.)
- iii) Douglas Court Est. (L72564).
- iv) Hillview Est. (L72562).
- v) Old Kiltegan Est. (L72561).

#### **5.2.28 Knockananna (Maps: 7.55A)**

All public roads in the following estates and zones, listed below, that are shown on the accompanying maps:

- i) Hawthorn Drive Est. (L32094).
- ii) Kyleview Est. (L31343).

#### **5.2.29 Laragh (Maps: 7.58A)**

All public roads in the following estates and zones, listed below, that are shown on the accompanying maps:

- i) Brockagh Est. (L55901).
- ii) Mountain View and Beechwood Est.'s (L55902).
- iii) The Brockagh Road (L5590).

#### **5.2.30 Newcastle (Maps: 7.61A)**

All public roads in the following estates and zones, listed below, that are shown on the accompanying maps:

- i) Castle Manor Est. (L55501, L55502, L55503, L55504 and L55505).
- ii) Horsefield Est. (L50503).
- iii) Hunters Leap Est. (L55506).
- iv) Oakland View Est. (L50502).
- v) Racefield (L50504).
- vi) Seacourt and Seamount Drive Est.'s (L99612, L99613, L99614, L99615 and L99616).

### **5.2.31 Newtownmountkennedy (Maps: 7.62A)**

All public roads in the following estates and zones, listed below, that are shown on the accompanying maps:

- i) Garden Village Est. (L50471, L50472, L50473, L50474, L50475, L50476, L50477 and L50478).
- ii) Killadreenan Close Est. (L10501).
- iii) Mountain View Drive Est. (L97651).
- iv) O'Neill's Park, St. Joseph's Road and St. Patrick's Road Est.'s (L97653, L97654, L97655 and L97656).
- v) Rockview Drive Est. (L10942).
- vi) Season Park Est. (L10371, L10372, L10373 and L10374).
- vii) Springfield Heights Est. (L10491).
- viii) Sycamore Drive Est. (L97652).

### **5.2.32 Rathdrum (Maps: 7.66A)**

All public roads in the following estates and zones, listed below, that are shown on the accompanying maps:

- i) Avondale Heights Est. (L21484).
- ii) Ballygannon Est. (L61232 and L61234).
- iii) Brewery Bend Est. (L21482).
- iv) Corballis Demesne Est. (L21492).
- v) Corballis Drive Est. (L21481).
- vi) Fair Green (L61212).
- vii) Hawthorn Drive Est. (L61224, L61223 and L61222).
- viii) Kingsbrook Est. (L61221).
- ix) Lower Street (L97557 and L97555).
- x) Parnell Park Est. (L21271).
- xi) Stewart's Hall Est. (L31236).
- xii) The Woods Est. (L61213).
- xiii) Union Lane (L61211) for its entire length.
- xiv) Woodbine Avenue Est. (L61231).
- xv) Woodbine Grove Est. (L61230).

### **5.2.33 Redcross (Maps: 7.69A)**

All public roads in the following estates and zones, listed below, that are shown on the accompanying maps:

- i) Cherry Ville Est. (L21723).
- ii) Glenkeen Est. (L21724).
- iii) Millbrook Court (L21725).

### **5.2.34 Roundwood (Maps: 7.70A)**

All public roads in the following estates and zones, listed below, that are shown on the accompanying maps:

- i) Ashtown Lane (L10362).
- ii) Djouce Meadow Est. (L10363).
- iii) Togher Pairc Est. (L10592).
- iv) Vartry Heights and Ashwood Est.'s (L10361).

#### **5.2.35 Shillelagh (Maps: 7.71A)**

All public roads in the following estates and zones, listed below, that are shown on the accompanying maps:

- i) Ballard Est. (L32326).
- ii) Chapel Lane Est. (L32324).
- iii) Coolattin Gardens Est. (L32327).
- iv) Millbank Est. (L97493).
- v) Oakridge Manor Est. (L32323).
- vi) Shillelagh Manor Est. (L32325).
- vii) Upper Ballard Est. (L32320).

#### **5.2.36 Stratford (Maps: 7.72A)**

All public roads in the following estates and zones, listed below, that are shown on the accompanying maps:

- i) Hillview Est. (L43014).
- ii) Slaney View Est. (L83011).
- iii) Winetavern Manor Est. (L83142).

#### **5.2.37 Thomastown (Maps: 7.74A)**

All public roads in the following estates and zones, listed below, that are shown on the accompanying maps:

- i) Glen View Avenue Est. (L61922).

#### **5.2.38 Tinahely (Maps: 7.75A)**

All public roads in the following estates and zones, listed below, that are shown on the accompanying maps:

- i) Beechwood Drive Est. (L32061).
- ii) Beechwood Park Est. (L32062).
- iii) Carrig Mor Est. (L77603).
- iv) Churchlands Est. (L97473).
- v) Derry Drive Est. (L32071).
- vi) Holt Crescent Est. (L32063).
- vii) Kilcommon View (L32072).

- viii) Pound Lane (L32074).
- ix) School Road (L97474).
- x) The Hollows Est. (L77602).
- xi) The Tyndles Est. (L77601).
- xii) The Village Gate Est. (L32073).

#### 5.2.39 Wicklow and Rathnew (Maps: 7.76A and 7.76B)

- i) Abbey Street (R750) from a point 70 metres east of its junction with Marlton Road (R751) to a point 16 metres north west of its junction with Castle Street (L5708).

All public roads in the following estates and zones, listed below, that are shown on the accompanying maps:

- ii) Abbeyfields Est. (L10984).
- iii) Avonvale Court Est. (L51013).
- iv) Avonvale Hall Est. (L51012).
- v) Ball Alley (L57212).
- vi) Ballyguile Mor Est. (L51037).
- vii) Bath Street (L5720).
- viii) Bayside Glen Est. (L51039).
- ix) Bayview Grange Est. (L16003).
- x) Belview Court Est. (L51034).
- xi) Bollarney Woods Est. (L11014).
- xii) Brickfield Lane (L57001) for its entire length.
- xiii) Broad Lough View Est. (L51035).
- xiv) Brooklands Est. (L56013).
- xv) Broomhall Court (L51201).
- xvi) Broomhall Avenue, Broomhall Glen and Broomhall Crescent Est.'s (L51202).
- xvii) Burkeen Est. (L10986).
- xviii) Castle Avenue (L57082).
- xix) Castle Park (L57081).
- xx) Castle View (L57202).
- xxi) Carraig Beag Est. (L51108).
- xxii) Carrig Court Est. (L51242).
- xxiii) Charvey Court Est. (L51191).
- xxiv) Church Gate Est. (L17011).
- xxv) Colley Row (L5722).
- xxvi) Colley Street (L57211).
- xxvii) Crinion Park (L57213).
- xxviii) De La Salle Court Est. (L51032).

- xxix) Drumkay Est. (L50983 and L50984).
- xxx) Dunbur Close Est. (L57241).
- xxxi) Dunbur Glen Est. (L57252).
- xxxii) Dunbur Park Est. (L5725).
- xxxiii) Fitzwilliam Road (L5713).
- xxxiv) Fitzwilliam Row (L57131).
- xxxv) Fitzwilliam Square (L1700, L5728)
- xxxvi) Friar's Fields Est. (L10984).
- xxxvii) Friarshill and The Courtyard Est.'s (L10982 and L10981).
- xxxviii) Gaol road (L57215).
- xxxix) Glebemount Est. (L17012).
- xl) Glenside Road (L5723).
- xli) Glenview Road (L57101).
- xlii) Graham's Court Est. (L16007).
- xliii) Greenhill's Court Est. (L57103).
- xliv) Greenhill's Heights Est. (L51036).
- xlv) Greenhill's Road and Greenhill's Close Est.'s (L51033).
- xlvi) Hazelbrook Rise Est. (L51241).
- xlvii) Highfield Court Est. (L11013).
- xlviii) Hillside Grove Est. (L57162).
- xlix) Hillside Road (L57161) from its junction with Bay View Road (L5716) to its terminus 186 metres to the south.
- l) Hillview Est. (L16006).
- li) Holly Grove Est. (L56012).
- lii) Hospital Lane (L57214).
- liii) Keatingstown Est. (L50981).
- liv) Kilmantin Road (L5710).
- lv) Kirvin Hill Est. (L53923).
- lvi) Knockrobin Est. (L11001).
- lvii) Lough Arno Crescent, Avonbeg Drive, Lough Arno Close, Glendasan Heights, Glendasan Drive, Glendasan Close and Derreen Drive Est.'s (L50991).
- lviii) Lower Strand Street (L57201).
- lix) Mariner's Point Est. (L51042).
- lx) Marlton Court Est. (L51105).
- lxi) Marlton Demesne Est. (L51101).
- lxii) Marlton Hall Est. (L51106).
- lxiii) Marlton Grove Est. (L56014).
- lxiv) Marlton Park Est. (51102).
- lxv) Marlton Springs Est. (L51103).



- lxvi) Merrymeeting View Est. (L50987).
- lxvii) Monkton Row (L5727).
- lxviii) Mount Carmel Avenue Est. (L16002).
- lix) Mountain View, Ocean View and Belmont Close Est.'s (L16005).
- lxx) Old Dunbar Road (L5724).
- lxxi) Old Village Rathnew (L5121, L5122, L51211).
- lxxii) Oliver Plunkett Terrace and Merrymeeting Est. (L50982).
- lxxiii) Pebble Bay Est. (L10985).
- lxxiv) Pierview Est. (L16009).
- lxxv) Radharc na Farraige Est. (L57216).
- lxxvi) Rose Hill Est. (L16008, L56015).
- lxxvii) St Bride's Road (L57262).
- lxxviii) St. Brigid's Terrace (L51244).
- lxxix) St. Dominic's Road (L5726).
- lxxx) St. Joseph's Church (L5123).
- lxxxii) St. Kevin's Terrace (L57261).
- lxxxiii) St. Manntan's Close Est. (L57172).
- lxxxiv) St. Manntan's Court Est. (L57171).
- lxxxv) St. Manntan's Park Est. (L57102).
- lxxxvi) St. Manntan's Road (L5717).
- lxxxvii) St. Patrick's Terrace (L51243).
- lxxxviii) Saunder's Lane Est. (L53922).
- lxxxix) Seacliff Est. (L51030).
- lxxxix) Seafield Est. (L57251).
- xc) Sea Haven Est. (L50141).
- xcii) Seapoint Est. (L51038).
- xcii) Seaview Heights Est. (L5124 and L51241).
- xciii) Springfield and Springfield Court Est.'s (L56011).
- xciv) The Anchorage Est. (L57203).
- xcv) The Bank Est. (L51231).
- xcvi) The Friary Est. (L50986).
- xcvii) The Halting Site, Ballinteskin (L51081).
- xcviii) The Oaks Est. (L50985).
- xcix) Tighe Avenue Est. (L51192).
- c) Upper Strand Street (L5719).
- ci) Wellfield Close (L57271).
- cii) Wentworth Rise Est. (L57032).
- ciii) Wentworth Grove Est. (L57031).

civ) Westmount Court Est. (L57002).

cv) Weston Close Est. (L57163).

cvii) Wicklow Heights, St. Patrick's Avenue, St. Laurence's Park, Lakeview Road, Darragh Park, Halpin Court and Lakeview Grove (L57091, L57092, L5711, L57111, L57112, L57113, L57114 and L57115).

cvi) Wicklow Heights Court Est. (L16004).

cvi) Woodside Est. (L51212).

cix) Yachtsman's Point Est. (L51040).

DRAFT

**5.3 FOURTH SCHEDULE - Special Speed Limit of 40km/h**

**40km/h** shall be the special speed limit for mechanically propelled vehicles on those public roads shown on the accompanying maps, shaded pink and as specified hereunder:

No Roads Listed.

DRAFT

#### **5.4 FIFTH SCHEDULE - Special Speed Limit of 50km/h**

**50km/h** shall be the special speed limit for mechanically propelled vehicles on public roads, which are shown on the accompanying map, shaded orange and as specified hereunder:

##### **5.4.1 Annacurragh (Maps: 7.1A)**

- i) The Annacurragh Main Road (L6200) from a point 619 metres north west of its junction with the Aughrim to Carnew road (R747) to a point 44 metres north west of its junction with the Aughrim to Carnew Road (R747).
- ii) All other public roads not already defined and excluding any roads that are defined in the, Second, Third, Fourth, Sixth, Seventh, Eighth and Ninth Schedules and those roads for the periods specified in the, Tenth, Eleventh, Twelfth and Thirteenth schedules that are within the area defined as follows:
- iii) Commencing from a point on the Annacurragh Main Road (L6200) 619 metres north west of its junction with the Aughrim to Carnew road (R747)
- iv) to a point on the Annacurragh Main Road (L6200) 44 metres north west of its junction with the Aughrim to Carnew road (R747)
- v) and from the last mentioned point return to the commencement point on the Annacurragh Main Road (L6200).

##### **5.4.2 Annamoe (Maps: 7.2A)**

- i) The Roundwood to Laragh Road (R755) from a point 100 metres west of its junction with the Ashford Road (R763) to a point 806 metres south west of its junction with the Ashford Road (R763).
- ii) All other public roads not already defined and excluding any roads that are defined in the, Second, Third, Fourth, Sixth, Seventh, Eighth and Ninth Schedules and those roads for the periods specified in the, Tenth, Eleventh, Twelfth and Thirteenth schedules that are within the area defined as follows:
  - a. Commencing from a point on the Roundwood to Laragh Road (R755) 100 metres west of its junction with the Ashford Road (R763).
  - b. to a point on the Roundwood to Laragh Road (R755) 806 metres south west of its junction on the Ashford Road (R763).
  - c. and from the last mentioned point return to the commencement point on the Roundwood/ Laragh Road (R755).

##### **5.4.3 Arklow (Maps: 7.03A and 7.03B)**

- i) The Beech Road (L2180) from its junction with the Dublin Road (R772) to a point 247 metres north west of its junction with the Dublin Road (R772).
- ii) The Dublin Road (R772) from a point 390 metres south of its junction with Beech Road (L2180) to a point 573 metres north east of its junction with the Beech Road (L2180).

- iii) The Kilbride Road (L6179) from its junction with the Beech Road (L2180) to a point 1,133 metres south west of its junction with the Beech Road (L2180).
- iv) Love Lane (L95116) for its entire length.
- v) Monument Lane (L61792) for its entire length.
- vi) The Brittas Bay Road (R750) from a point 380 metres south of its junction with Love Lane (L95116) to a point 168 metres north east of its junction with Love Lane (L95116).
- vii) The Vale Road (R747) from a point 1,150 metres north west of its junction with Main Street (R772) to a point 1,679 metres north west of its junction with Main Street (R772).
- viii) The Thomastown Road (L2191) from a point 246 metres west of its junction with the Coolgreaney Road (L2190) to a point 422 metres west of its junction with the Coolgreaney Road (L2190).
- ix) The Coolgreaney Road (L2190) from a point 1,500 metres south west of its junction with the Vale Road (R747) to a point 1,700 metres south west of its junction with the Vale Road (R747).
- x) The Wexford Road (R772) from a point 1,584 metres south of its junction with Main Street (R772) to a point 1,778 metres south of its junction with Main Street (R772).
- xi) South Beach Road (L6908) from a point 775 metres south of its junction with South Quay (L69082) to a point 1,047 metres south of its junction with South Quay (L69082).
- xii) All other public roads not already defined and excluding any roads that are defined in the, First, Second, Third, Fourth, Sixth, Seventh, Eighth and Ninth Schedules and those roads for the periods specified in the, Tenth, Eleventh, Twelfth and Thirteenth schedules that are within the area defined as follows:
  - a. commencing from a point on the Brittas Bay Road (R750) 168 metres north of its junction with Love Lane (L95116).
  - b. to a point on the Dublin Road (R772) 573 metres north east of its junction with the Beech Road (L2180).
  - c. to a point on the Beach Road (L2180) 247 metres north west of its junction with the Dublin Road (R772).
  - d. to a point on the Kilbride Road (L6179) 1,133 metres south west of its junction with the Beach Road (L2180).
  - e. to a point on the Vale Road (R747) 1,679 metres north west of its junction with Main Street (R772).
  - f. to a point on the Thomastown Road (L2191) 422 metres west of its junction with Coolgreaney Road (L2190).
  - g. to a point on the Coolgreaney Road (L2190) 1,700 metres south west of its junction with the Vale Road (R747).
  - h. to a point on the Wexford Road (R772) 1,778 metres south of its junction with Main Street (R772).
  - i. to a point on the South Beach Road (L6908) 1,047 metres south of its junction with South Quay (L69082).
  - j. and from the last mentioned point return to the commencement point on the Brittas Bay Road (R750).

#### **5.4.4 Ashford (Maps: 7.06A)**

- i) The Roundwood Road (R764) from the centre point of the Ashford Roundabout (R772) to a point 1,130 metres north west of the centre point of the Ashford Roundabout (R772).

- ii) The Annamoe Road (R763) from its junction with the Roundwood Road (R764) to a point 1,295 metres west of its junction with the Roundwood Road (R764).
- iii) The Killiskey Road (L5063) from its junction with the Annamoe Road (R763) to a point 383 metres north west of its junction with the Annamoe Road (R763).
- iv) The Ballymacahara Road (L5095) from its junction with the Glenealy Road (L1096) to a point 969 metres north west of its junction with the Glenealy Road (L1096).
- v) The Dublin Road (R772) from the centre point of the Ashford Roundabout (R772) to a point 261 metres north east of the centre point of the Ashford Roundabout (R772).
- vi) The Rathnew Road (R772) from the centre point of the Ashford Roundabout (R772) to a point 1,085 metres south east of the centre point of the Ashford Roundabout (R772).
- vii) The Glenealy Road (L1096) from its junction with the Rathnew Road (R772) to a point 1,086 metres south west of its junction with the Rathnew Road (R772).
- viii) The Ballinalea Road (L5070) for its entire length.
- ix) The Newrath Road (L5069) from its junction with the Rathnew Road (R772) to a point 24 metres south east of its junction with the Rathnew Road (R772).
- x) All other public roads not already defined and excluding any roads that are defined in the, Second, Third, Fourth, Sixth, Seventh, Eighth and Ninth Schedules and those roads for the periods specified in the, Tenth, Eleventh, Twelfth and Thirteenth schedules that are within the area defined as follows:
  - a. commencing from a point on the Dublin Road (R772) 261 metres north east of the centre point of the Ashford Roundabout (R772).
  - b. to a point on the Newrath Road (L5069) 24 metres south east of its junction with the Rathnew Road (R772).
  - c. to a point on the Rathnew Road (R772) 1,085 metres south of the centre point of the Ashford Roundabout (R772).
  - d. to a point on the Glenealy Road (L1096) 1,086 metres south west of its junction with the Rathnew Road (R772).
  - e. to a point on the Ballymacahara Road (L5095) 969 metres west of its junction with the Glenealy Road (L1096).
  - f. to a point on the Annamoe Road (R763) 1,192 metres west of its junction with the Roundwood Road (R764).
  - g. to a point on the Killiskey Road (L5063) 383 metres north west of its junction with the Annamoe Road (R763).
  - h. to a point on the Roundwood Road (R764) 1,130 metres west of the centre point of the Ashford Roundabout (R772).
  - i. and from the last mentioned point return to the commencement point on the Dublin Road (R772).

#### **5.4.5 Askanagap (Maps: 7.08A)**

- i) The Moyne Road (L7135) from its junction with the Aughrim Road (L7136) to a point 741 metres south west of its junction with the Aughrim Road (L7136).
- ii) The Aughrim Road (L7136) from its junction with the Moyne Road (L7135) to a point 78 metres south east of its junction with the Moyne Road (L7135).
- iii) The Ballycurragh Road (7135) from its junction with the Aughrim Road (L7136) to a point 187 metres north east of its junction with the Aughrim Road (L7136).
- iv) All other public roads not already defined and excluding any roads that are defined in the, Second, Third, Fourth, Sixth, Seventh, Eighth and Ninth Schedules and those roads for the periods specified in the, Tenth, Eleventh, Twelfth and Thirteenth schedules that are within the area defined as follows:
  - a. commencing from a point on the Moyne Road (L7135) 741 metres south west of its junction with the Aughrim Road (L7136).
  - b. to a point on the Ballycurragh Road (L7135) 187 metres north east of its junction with the Aughrim Road (L7136).
  - c. to a point on the Aughrim Road (L7136) 78 metres south east of its junction with the Moyne Road (L7135).
  - d. and from the last mentioned point return to the commencement point on the Moyne Road (L7135).

#### **5.4.6 Aughrim (Maps: 7.09A)**

- i) The Ballinaclash Road (R753) from its junction with the Arklow to Carnew Road (R747) to a point 1,084 metres north east of its junction with Arklow to Carnew Road (R747).
- ii) The Macreddin Road (L2140) from its junction with the Ballinaclash Road (R753) to a point 421 metres north east of its junction with the Ballinaclash Road (R753).
- iii) The Rathdangan Road (L2137) from its junction with the Ballinaclash Road (R753) to a point 1,298 metres west of its junction with the Ballinaclash Road (R753).
- iv) The Ballinglen Road (L2143) from its junction with the Aughavannagh Road (L2137) to a point 674 metres south west of its junction with the Rathdangan Road (L2137).
- v) Kilacloran Road (L97471) for its entire length.
- vi) All other public roads not already defined and excluding any roads that are defined in the, Second, Third, Fourth, Sixth, Seventh, Eighth and Ninth Schedules and those roads for the periods specified in the, Tenth, Eleventh, Twelfth and Thirteenth schedules that are within the area defined as follows:
  - a. commencing from a point on the Ballinaclash Road (R753) 1,084 metres north east of its junction with the Arklow/Carnew Road (R747).
  - b. to a point on the Macreddin Road (L2140) 421 metres north east of its junction with the Ballinaclash Road (R753).
  - c. to a point on the Rathdangan Road (L2137) 1,298 metres west of its junction with the Ballinaclash Road (R753).
  - d. to a point on the Ballinglen Road (L2143) 674 metres south west of its junction with the Rathdangan Road (L2137).

- e. to a point on the Carnew Road (R747) 403 metres south west of its junction with the Ballinaclash Road (R753).
- f. to a point on the Kilpipe Road (L6699) 54 metres south of its junction with the Arklow to Carnew Road (R747)
- g. to a point on the Arklow Road (R747) 901 metres east of its junction with the Ballinaclash Road (R753).
- h. and from the last mentioned point return to the commencement point on the Ballinaclash Road (R753).

#### **5.4.7 Avoca (Maps: 7.10A)**

- i) The Connary Road (R754) from a point 60 metres east of its junction with the Rathdrum to Woodenbridge Road (R752) to a point 729 metres north east of its junction with the Rathdrum to Woodenbridge Road (R752).
- ii) The Arklow Road (L2180) from its junction with the Connary Road (R754) to a point 1,171 metres south east of its junction with the Connary Road (R754).
- iii) All other public roads not already defined and excluding any roads that are defined in the, Second, Third, Fourth, Sixth, Seventh, Eighth and Ninth Schedules and those roads for the periods specified in the, Tenth, Eleventh, Twelfth and Thirteenth schedules that are within the area defined as follows:
- iv) commencing from a point on the Rathdrum to Woodenbridge Road (R752) 182 metres north of its junction with the Connary Road (R754).
- v) to a point on the Rathdrum to Woodenbridge Road (R752) 196 metres south west of its junction with the Connary Road (R754).
- vi) to a point on the Arklow Road (L2180) 1,171 metres south east of its junction with the Connary Road (R754).
- vii) to a point on the Connary Road (R754) 729 metres north east of its junction with the Rathdrum/Woodenbridge Road (R752).
- viii) and from the last mentioned point return to the commencement point on the Rathdrum to Woodenbridge Road (R752).
- ix) 5.4.8 Ballinaclash (Maps: 7.12A)
- x) The Rathdrum Road (R753) from its junction with the Greenan Road (L6144) to a point 217 metres north of its junction with the Greenan Road (L6144).
- xi) The Aughrim Road (R753) from its junction with the Greenan Road (L6144) to a point 178 metres south of its junction with the Greenan Road (L6144).
- xii) The Avoca Road (L2144) from its junction with the Rathdrum Road (R753) to a point 174 metres south east of its junction with the Rathdrum Road (R753).
- xiii) The Ballard Road (L6644) from its junction with the Aughrim Road (R753) to a point 46 metres south west of its junction with the Aughrim Road (R753).
- xiv) The Greenan Road (L6144) from its junction with the Aughrim to Rathdrum Road (R753) to a point 1,057 metres north west of its junction with the Aughrim to Rathdrum Road (R753).
- xv) The Aughavannagh Road (L6141) from its junction with the Greenan Road (L6144) to a point 613 metres north west of its junction with the Greenan Road (L6144).



- xvi) All other public roads not already defined and excluding any roads that are defined in the, Second, Third, Fourth, Sixth, Seventh, Eighth and Ninth Schedules and those roads for the periods specified in the, Tenth, Eleventh, Twelfth and Thirteenth schedules that are within the area defined as follows:
- a. commencing from a point on the Rathdrum Road (R753) 217 metres north of its junction with the Greenan Road (L6144).
  - b. to a point on the Avoca Road (L2144) 174 metres south east of its junction with the Rathdrum Road (R753).
  - c. to a point on the Aughrim Road (R753) 178 metres south of its junction with the Greenan Road (L6144).
  - d. to a point on the Ballard Road (L6644) 48 metres south west of its junction with the Aughrim Road (R753).
  - e. to a point on the Aughavannagh Road (L6141) 613 metres north west of its junction with the Greenan Road (L6144).
  - f. to a point on the Greenan Road (L6144) 1,057 metres north west of its junction with the Aughrim to Rathdrum Road (R753).
  - g. and from the last mentioned point return to the commencement point on the Rathdrum Road (R753).

#### **5.4.8 Ballyconnell (Maps: 7.13A)**

- i) The Ballyconnell Road (L7754) from a point 222 meters north west of its junction with the Knockballystine Road (L3252) to a point 590 metres north west of its junction with the Knockballystine Road (L3252).
- ii) All other public roads not already defined and excluding any roads that are defined in the, Second, Third, Fourth, Sixth, Seventh, Eighth and Ninth Schedules and those roads for the periods specified in the, Tenth, Eleventh, Twelfth and Thirteenth schedules that are within the area defined as follows:
  - a. commencing from a point on the Ballyconnell Road (L7754) 222 metres north west of its junction with the Knockballystine Road (L3252).
  - b. to a point on the Ballyconnell Road (L7754) 590 metres north west of its junction with the Knockballystine Road (L3252).
  - c. and from the last mentioned point return to the commencement point on the Ballyconnell Road (L7754).

#### **5.4.9 Ballycoog (Maps: 7.14A)**

- i) The Kilacloran Road (L6197) from its junction with the Ballinvalley Road (L2196) to a point 232 metres north of its junction with the Ballinvalley Road (L2196).
- ii) The Woodenbridge Road (L2197) from its junction with the Kilacloran Road (L6197) to a point 573 metres east of its junction with the Kilacloran Road (L6197).
- iii) The Ballykillageer Road (L21972) from its junction with the Woodenbridge Road (L2197) to a point 57 metres south of its junction with the Woodenbridge Road (R2197).
- iv) The Ballinvalley Road (L2196) from its junction with the Woodenbridge Road (L2197) to a point 63 metres south west of its junction with the Woodenbridge Road (L2197).

- v) All other public roads not already defined and excluding any roads that are defined in the, Second, Third, Fourth, Sixth, Seventh, Eighth and Ninth Schedules and those roads for the periods specified in the, Tenth, Eleventh, Twelfth and Thirteenth schedules that are within the area defined as follows:
  - a. commencing from a point on the Kilacloran Road (L6197) 232 metres north of its junction with the Ballinvalley Road (L2196).
  - b. to a point on the Woodenbridge Road (L2197) 117 metres east of its junction with the Kilacloran Road (L6197).
  - c. to a point on the Ballykillageer Road (L21972) 57 metres south of its junction with the Woodenbridge Road (L2197).
  - d. to a point on the Ballinvalley Road (L2196) 63 metres south west of its junction with the Woodenbridge Road (L2197).
  - e. and from the last mentioned point return to the commencement point on the Kilacloran Road (L6197).

#### **5.4.10 Ballyknockan (Maps: 7.15A)**

- i) The Vallemount Road (L4365) from its junction with the Bog Road (L43654) to a point 555 metres south west of its junction with the Bog Road (L43654).
- ii) The Lacken Road (L4365) from its junction with the Bog Road (L43654) to a point 223 metres south east of its junction with the Bog Road (L43654).
- iii) The Bog Road for its entire length (L43654).
- iv) The Quarry Road for its entire length (L43655).
- v) All other public roads not already defined and excluding any roads that are defined in the, Second, Third, Fourth, Sixth, Seventh, Eighth and Ninth Schedules and those roads for the periods specified in the, Tenth, Eleventh, Twelfth and Thirteenth schedules that are within the area defined as follows:
  - a. commencing from a point on the Vallemount Road (L4365) 555 metres south west of its junction with the Bog Road (L43654).
  - b. to a point on Bog Road (L43654) 282 metres west of its junction with the Lacken Road (L4365).
  - c. to a point on the Lacken Road (L4365) 223 metres south east of its junction with the Bog Road (L43654).
  - d. to a point on Quarry Road (L43655) 503 metres south east of its junction with the Vallemount Road (L4365).
  - e. and from the last mentioned point return to the commencement point on the Vallemount Road (L4365).

#### **5.4.11 Baltinglass (Maps: 7.17A and 7.17B)**

- i) The Blessington Road (N81) from its junction with the Kiltegan Road (R747) to a point 375 metres north of its junction with the Kiltegan Road (R747).
- ii) The Sruhaun Road (L3290) from its junction with the Kiltegan Road (R747) to a point 71 metres south of its junction with the Blessington Road (N81).

- iii) The Kiltegan Road (R747) from its junction with the Blessington Road (N81) to a point 120 metres east of its junction with the Newtownsaunders Road (L7276).
- iv) The Lathaleere Industrial Estate Road (L77479) from its west junction with the Kiltegan Road (R747) to a point 64 metres north west of its east junction with the Kiltegan Road (R747).
- v) The Newtownsaunders Road (L7276) from its junction with the Kiltegan Road (R747) to a point 526 metres south east of its junction with the Kiltegan Road (R747).
- vi) The Tullow Road (N81) from its junction with the Kiltegan Road (R747) to a point 249 metres south of its junction with the Kiltegan Road (R747).
- vii) The Bawnoge Road (L7398) from its junction with the Rathtoole Road (R747) to a point 22 metres north of its junction with the Castledermot Road (L3279).
- viii) The Rathmoon Road (L3280) from its junction with the Rathtoole Road (R747) to a point 178 metres west of its junction with the Rathtoole Road (R747).
- ix) The Rathtoole Road (R747) from its junction with the Blessington to Tullow Road (N81) to a point 481 metres north west of its junction with the Blessington to Tullow Road (N81).
- x) The Old County Road (L8780) for its entire length.
- xi) The Church Lane Road (L32910) for its entire length.
- xii) All other public roads not already defined and excluding any roads that are defined in the, Second, Third, Fourth, Sixth, Seventh, Eighth and Ninth Schedules and those roads for the periods specified in the, Tenth, Eleventh, Twelfth and Thirteenth schedules that are within the area defined as follows:
  - a. commencing from a point on the Blessington Road (N81) 375 metres north of its junction with the Kiltegan Road (R747).
  - b. to a point on the Sruhaun Road (L3290) 71 metres south of its junction with the Blessington Road (N81).
  - c. to a point on the Kiltegan Road (R747) 25 metres south east of its east junction with the Green Lane (L7268).
  - d. to a point on the Newtownsaunders Road (L7276) 16 metres south east of its east junction with the Green Lane (L7268).
  - e. to a point on the Tullow Road (N81) 1,217 metres south of its junction with the Kiltegan Road (R747).
  - f. to a point on the Castledermot Road (L3279) 550 metres south west of its junction with the Tullow Road (N81).
  - g. to a point on the Rathmoon Road (L3280) 178 metres west of its junction with the Rathtoole Road (R747).
  - h. to a point on the Rathtoole Road (R747) 481 metres north west of its junction with the Blessington to Tullow Road (N81).
  - i. and from the last mentioned point return to the commencement point on the Blessington Road (N81).

#### **5.4.12 Barndarrig (Maps: 7.19A)**

- i) The Redcross Road (R754) from its junction with the Kilboy Road (L5156) to a point 458 metres south west of its junction with the Kilboy Road (L5156).

- ii) The Kilboy Road (L5156) from its junction with the Redcross Road (R754) to a point 207 metres north west of its junction with the Redcross Road (R754).
- iii) The Wicklow Road (R754) from its junction with the Kilboy Road (L5156) to a point 561 metres north east of its junction with the Kilboy Road (L5156).
- iv) The Arklow Road (L5656) from its junction with the Redcross Road (R754) to a point 158 metres south east of its junction with the Redcross Road (R754).
- v) The Ballinacor Road (L5956) for its entire length.
- vi) All other public roads not already defined and excluding any roads that are defined in the, Second, Third, Fourth, Sixth, Seventh, Eighth and Ninth Schedules and those roads for the periods specified in the, Tenth, Eleventh, Twelfth and Thirteenth schedules that are within the area defined as follows:
  - a. commencing from a point on the Kilboy Road (L5156) 207 metres north west of its junction with the Redcross Road (R754).
  - b. to a point on the Wicklow Road (R754) 561 metres north east of its junction with the Kilboy Road (L5156).
  - c. to a point on the Arklow Road (L5656) 158 metres south east of its junction with the Redcross Road (R754).
  - d. to a point on the Redcross Road (R754) 458 metres south west of its junction with the Kilboy Road (L5156).
  - e. and from the last mentioned point return to the commencement point on the Kilboy Road (L5156).

#### **5.4.13 Blessington (Maps: 7.21A)**

- i) The Naas Road (R410) from its junction with the Dublin Road (N81) to a point 743 metres north west of its junction with the Dublin Road (N81).
- ii) The Dublin Road (N81) from its junction with the Naas Road (R410) to a point 1,330 metres north east of its junction with the Naas Road (R410).
- iii) The Manor Kilbride Road (L4371) from its junction with the Dublin Road (N81) to a point 393 metres north east of its junction with the Dublin Road (N81).
- iv) The Baltinglass Road (N81) from its junction with the Naas Road (R410) to a point 239 metres south west of its junction with the Naas Road (R410).
- v) The Ballymore Eustace Road (L8364) from its junction with the Naas Road (R410) to a point 768 metres south west of its junction with the Naas Road (R410) at the county boundary.
- vi) The Burgage More Road (L8858) for its entire length.
- vii) The Ballymore Eustace Link Road (L83641) from the centre point of the roundabout on the Ballymore Eustace Road (L8364) to a point 119 metres south east of the centre point of the roundabout on the Ballymore Eustace Road (L8364).
- viii) The Burgage More Link Road (L8370) for its entire length.
- ix) All other public roads not already defined and excluding any roads that are defined in the, Second, Third, Fourth, Sixth, Seventh, Eighth and Ninth Schedules and those roads for the periods specified in the, Tenth, Eleventh, Twelfth and Thirteenth schedules that are within the area defined as follows:

- a. commencing from a point on the Naas Road (R410) 1,446 metres north west of its junction with the Dublin Road (N81).
- b. to a point on the Dublin Road (N81) 862 metres north east of its junction with the Naas Road (R410).
- c. to a point on the Manor Kilbride Road (L4371) 393 metres north east of its junction with the Dublin Road (N81).
- d. to a point on the Burgage More Road (L8858) 1,379 metres south of its junction with the Baltinglass Road (N81).
- e. to a point on the Baltinglass Road (N81) 975 metres south west of its junction with the Naas Road (R410).
- f. to a point on the Ballymore Eustace Road 768 metres south west of its junction with the Naas Road (R410).
- g. and from the last mentioned point return to the commencement point on the Naas Road (R410).

#### **5.4.14 Bray (Maps: 7.22A and 7.22B)**

- i) The Dargle Road (R918) from a point 1,071 metres south west of its junction with of the Dublin Road (R761) to centre point of the south bound off-ramp roundabout (M11/N11).
- ii) The Fassaroe Road (R918) from the centre point of the south bound off-ramp roundabout (M11/N11) to the centre point of the northbound off-ramp roundabout (M11/N11).
- iii) The Dublin Road (R761) from a point 277 metres south east of its junction with Old Connaught Avenue (L2047) at the county boundary to its junction with Old Connaught Avenue (L2047) at the county boundary.
- iv) Old Connaught Avenue (L2047) from its junction with the Dublin Road (R761) at the county boundary to a point 139 metres west of its junction with the Dublin Road (R761) at the county boundary.
- v) Dargle Lane (L1522) for its entire length.
- vi) The Killarney Road (R767) from a point 763 metres south west of its junction with the Boghall Road (L1002) to the centre point of the Killarney Road Roundabout (R767).
- vii) Killarney to Bray Southern Cross Link Road (L1003) for its entire length.
- viii) The Southern Cross Road (R768) for its entire length.
- ix) The Killarney Over Bridge (R768) from the centre point of the Killarney Road Roundabout (R768) to a point 99 metres north of the centre point of the Killarney Road Roundabout (R768).
- x) The Vevay Road (R761) from a point 145 metres south east of its junction with the Boghall Road (L1002) to the centre point of the Kilruddery roundabout (R761).
- xi) The Greystones Road (R761) from the centre point of Kilruddery roundabout (R761) to a point 125 metres south of its junction with the centre point of Kilruddery roundabout (R761).
- xii) All other public roads not already defined and excluding any roads that are defined in the, First, Second, Third, Fourth, Sixth, Seventh, Eighth and Ninth Schedules and those roads for the periods specified in the, Tenth, Eleventh, Twelfth and Thirteenth schedules that are within the area defined as follows:
  - a. commencing from a point on the Greystones Road (R761) 125 metres south of the centre point of Kilruddery roundabout (R761) .

- b. to a point on the Killarney Over Bridge (R768)) 99 metres north of the centre point of the Killarney Road Roundabout (R768).
- c. to a point on the Dargle Lane (L1522) at its junction with the south bound carriageway (M11/N11).
- d. to a point on the Dargle Road (R918) 1,682 metres south west of its junction with of the Dublin Road (R761).
- e. to a point on Old Connaught Avenue (L2047) 139 metres west of its junction with the Dublin Road (R761) at the county boundary.
- f. to a point on the Dublin Road (R761) at its junction with Old Connaught Avenue (L2047).
- g. to a point on the Dublin Road (R761) 359 metres south east of its junction with Old Connaught Avenue (L2047) at the county boundary.
- h. and from the last mentioned point return to the commencement point on the Greystones Road (R761).

#### **5.4.15 Carnew (Maps: 7.24A)**

- i) The Gorey Road (R725) from its junction with the Aughrim Road (R748) to a point 473 metres east of its junction with the Aughrim Road (R748).
- ii) The Ferns Road (L3390) from its junction with the Shillelagh Road (R725) to a point 424 metres south of its junction with the Shillelagh Road (R725).
- iii) The Shillelagh Road (R725) from its junction with the Aughrim Road (R748) to a point 1,185 metres west of its junction with the Aughrim Road (R748).
- iv) The Cemetery Road (L7390) from its junction with the Shillelagh Road (R725) to a point 259 metres south of its junction with the Shillelagh Road (R725).
- v) The Coolattin Road (L7227) from its junction with the Shillelagh Road (R725) to a point 698 metres north of its junction with the Shillelagh Road (R725).
- vi) The Parkmore Road (L7719) from its junction with the Aughrim Road (R748) to a point 278 metres north of its junction with the Aughrim Road (R748).
- vii) The Aughrim Road (R748) from its junction with the Gorey Road (R725) to a point 555 metres north of its junction with the Gorey Road (R725).
- viii) All other public roads not already defined and excluding any roads that are defined in the, Second, Third, Fourth, Sixth, Seventh, Eighth and Ninth Schedules and those roads for the periods specified in the, Tenth, Eleventh, Twelfth and Thirteenth schedules that are within the area defined as follows:
  - a. commencing from a point on the Gorey Road (R725) 473 metres east of its junction with the Aughrim Road (R748).
  - b. to a point on the Ferns Road (L3390) 424 metres south of its junction with the Shillelagh Road (R725).
  - c. to a point on the Cemetery Road (L7390) 259 metres south of its junction with the Shillelagh Road (R725).
  - d. to a point on the Shillelagh Road (R725) 1,185 metres east of its junction with the Aughrim Road (R748).
  - e. to a point on the Coolattin Road (L7227) 698 metres north of its junction with the Shillelagh Road (R725).
  - f. to a point on the Parkmore Road (L7719) 278 metres north of its junction with the Aughrim Road (R748).

- g. to a point on the Aughrim Road (R748) 555 metres north of its junction with the Gorey Road (R725).
- h. and from the last mentioned point return to the commencement point on the Gorey Road (R725).

#### **5.4.16 Canary (Maps: 7.25A)**

- i) The Redcross Road (L2167) from its junction with the Kilmacoo Road (L5155) to a point 255 metres south east of its junction with the Kilmacoo Road (L5155).
- ii) Connary Hall Road (L6154) from its junction with the Redcross Road (L2167) to a point 296 metres south west of its junction with the Redcross Road (L2167).
- iii) Sroughmore Road (L2167) from its junction with the Kilmacoo Road (L5155) to a point 122 metres north west of its junction with the Kilmacoo Road (L5155).
- iv) The Kilmacoo Road (L5155) from its junction with the Redcross Road (L2167) to a point 187 metres north east of its junction with the Redcross Road (L2167).
- v) All other public roads not already defined and excluding any roads that are defined in the, Second, Third, Fourth, Sixth, Seventh, Eighth and Ninth Schedules and those roads for the periods specified in the, Tenth, Eleventh, Twelfth and Thirteenth schedules that are within the area defined as follows:
  - a. commencing from a point on the Redcross Road (L2167) 255 metres south east of its junction with the Kilmacoo Road (L5155).
  - b. to a point on the Connary Hall Road (L6154) 296 metres south west of its junction with the Redcross Road (L2167).
  - c. to a point on the Sroughmore Road (L2167) 122 metres north west of its junction with the Kilmacoo Road (L5155).
  - d. to a point on the Kilmacoo Road (L5155) 187 metres north east of its junction with the Redcross Road (L2167).
  - e. and from the last mentioned point return to the commencement point on the Redcross Road (L2167).

#### **5.4.17 Coolafancy (Maps: 7.26A)**

- i) The Coolboy Road (L3214) from a point 169 metres west of its junction with the Aughrim Road (L7712) to a point 848 metres west of its junction with the Aughrim Road (L7712).
- ii) All other public roads not already defined and excluding any roads that are defined in the, Second, Third, Fourth, Sixth, Seventh, Eighth and Ninth Schedules and those roads for the periods specified in the, Tenth, Eleventh, Twelfth and Thirteenth schedules that are within the area defined as follows:
  - a. Commencing from a point on the Coolboy Road (L3214) 169 metres west of its junction with the Aughrim Road (L7712).
  - b. to a point on the Coolboy Road (L3214) 848 metres west of its junction with the Aughrim Road (L7712).
  - c. and from the last mentioned point return to the commencement point on the Coolboy Road (L3214).

#### **5.4.18 Coolattin (Maps: 7.27A)**

- i) The Carnew Road (L7227) from its junction with the Shillelagh Road (L3216) to a point 384 metres south of its junction with the Shillelagh Road (L3216).
- ii) The Shillelagh Road (L3216) from its junction with the Carnew Road (L7227) to a point 59 metres north west of its junction with the Carnew Road (L7227).
- iii) The Coolboy Road (L3216) from its junction with the Carnew Road (L7227) to a point 218 metres south east of its junction with the Carnew Road (L7227).
- iv) All other public roads not already defined and excluding any roads that are defined in the, Second, Third, Fourth, Sixth, Seventh, Eighth and Ninth Schedules and those roads for the periods specified in the, Tenth, Eleventh, Twelfth and Thirteenth schedules that are within the area defined as follows:
  - a. Commencing from a point on the Carnew Road (L7227) 384 metres south of its junction with the Shillelagh Road (L3216).
  - b. to a point on the Shillelagh Road (L3216) 59 metres north west of its junction with the Carnew Road (L7227).
  - c. to a point on the Coolboy Road (L3216) 218 metres south east of its junction with the Carnew Road (L7227).
  - d. and from the last mentioned point return to the commencement point on the Carnew Road (L7227).

#### **5.4.19 Coolboy (Maps: 7.28A)**

- i) The Coolafancy Road (L3217) from its junction with the Coolattin Road (L3218) to a point 642 metres north east of its junction with the Coolattin Road (L3218).
- ii) The Carnew Road (L3218) from its junction with the Coolattin Road (L3218) to a point 300 metres south of its junction with the Coolattin Road (L3218).
- iii) The Coolattin Road (L3218) from its junction with the Coolafancy Road (L3217) to a point 223 metres west of its junction with the Coolafancy Road (L3217).
- iv) All other public roads not already defined and excluding any roads that are defined in the, Second, Third, Fourth, Sixth, Seventh, Eighth and Ninth Schedules and those roads for the periods specified in the, Tenth, Eleventh, Twelfth and Thirteenth schedules that are within the area defined as follows:
  - a. commencing from a point on the Coolafancy Road (L3217) 642 metres north east of its junction with the Coolattin Road (L3218).
  - b. to a point on the Carnew Road (L3218) 300 metres south of its junction with the Coolattin Road (L3218).
  - c. to a point on the Coolattin Road (L3218) 223 metres west of its junction with the Coolafancy Road (L3217).
  - d. and from the last mentioned point return to the commencement point on the Coolafancy Road (L3217).

#### **5.4.20 Crossbridge (Maps: 7.30A)**

- i) The Crossbridge Road (L7207) from a point 16 metres west of its junction with the Tinahely Road (R747) to a point 461 metres west of its junction with the Tinahely Road (R747).



- ii) All other public roads not already defined and excluding any roads that are defined in the, Second, Third, Fourth, Sixth, Seventh, Eighth and Ninth Schedules and those roads for the periods specified in the, Tenth, Eleventh, Twelfth and Thirteenth schedules that are within the area defined as follows:
  - a. Commencing from a point on the Crossbridge Road (L7207) 16 metres west of its junction with the Tinahely Road (R747).
  - b. to a point on the Crossbridge Road (L7207) 461 metres west of its junction with the Tinahely Road (R747).
  - c. and from the last mentioned point return to the commencement point on the Crossbridge Road (L7207).

#### **5.4.21 Donaghmore (Maps: 7.31A)**

- i) The Davidstown Road (L4321) from its junction with the Ballyhubbock Road (L8320) to a point 302 metres east of its junction with the Ballyhubbock Road (L8320).
- ii) The Ballyhubbock Road (L8320) from its junction with the Davidstown Road (L4321) to a point 80 metres south of its junction with the Davidstown Road (L4321).
- iii) The Castlerruddery Road (L4321) from its junction with the Ballyhubbock Road (L8320) to a point 93 metres west of its junction with the Ballyhubbock Road (L8320).
- iv) The Whitestown Road (L8320) from its junction with the Davidstown Road (L4321) to a point 81 metres north of its junction with the Davidstown Road (L4321).
- v) All other public roads not already defined and excluding any roads that are defined in the, Second, Third, Fourth, Sixth, Seventh, Eighth and Ninth Schedules and those roads for the periods specified in the, Tenth, Eleventh, Twelfth and Thirteenth schedules that are within the area defined as follows:
  - a. commencing from a point of the Davidstown Road (L4321) 302 metres east of its junction with the Ballyhubbock Road (L8320).
  - b. to a point on the Ballyhubbock Road (L8320) 80 metres south of its junction with the Davidstown Road (L4321).
  - c. to a point on the Castlerruddery Road (L4321) 93 metres west of its junction with the Ballyhubbock Road (L8320).
  - d. to a point on the Whitestown Road (L8320) 81 metres north of its junction with the Davidstown Road (L4321).
  - e. and from the last mentioned point return to the commencement point on the Davidstown Road (L4321).

#### **5.4.22 Donard (Maps: 7.32A).**

- i) The Dunlavin Road (L4317) from its junction with the Hollywood Road (L8333) to a point 503 metres north west of its junction with the Hollywood Road (L8333).
- ii) The Hollywood Road (L8333) from its junction with the Dunlavin Road (L4317) to a point 826 metres north of its junction with the Dunlavin Road (L4317).
- iii) The Glen of Imaal Road (L8329) from its junction with the Hollywood Road (L8333) to a point 160 metres east of its junction with the Hollywood Road (L8333).

- iv) The Davidstown Road (L4317) from its junction with the Hollywood Road (L8333) to a point 484 metres south of its junction with the Hollywood Glen Road (L8333).
- v) All other public roads not already defined and excluding any roads that are defined in the, Second, Third, Fourth, Sixth, Seventh, Eighth and Ninth Schedules and those roads for the periods specified in the, Tenth, Eleventh, Twelfth and Thirteenth schedules that are within the area defined as follows:
  - a. commencing from a point on the Dunlavin Road (L4317) 278 metres west of its junction with the Hollywood Road (L8333).
  - b. to a point on the Hollywood Road (L8333) 826 metres north of its junction with the Dunlavin Road (L4317).
  - c. to a point on the Glen of Imaal Road (L8329) 160 metres east of its junction with the Hollywood Road (L8333).
  - d. to a point on the Davidstown Road (L4317) 484 metres south of its junction with the Hollywood Road (L8333).
  - e. and from the last mentioned point return to the commencement point on the Dunlavin Road (L4317).

#### **5.4.23 Dunlavin (Maps: 7.34A)**

- i) The Baltinglass Road (R412) from its junction with the Milltown Road (L4309) to a point 713 metres south east of its junction with the Milltown Road (L4309).
- ii) The Grangecon Road (L4307) from its junction with the Milltown Road (L4309) to a point 141 metres south west of its junction with the Milltown Road (L4309).
- iii) The Milltown Road (L4309) from its junction with the Naas Road (R412) to a point 693 metres west of its junction with the Naas Road (R412).
- iv) The Logatrina (L8403) Road from its junction with the Naas Road (R412) to a point 247 metres north west of its junction with the Naas Road (R412).
- v) The Naas Road (R412) from its junction with the Milltown Road (L4309) to a point 582 metres north of its junction with the Milltown Road (L4309).
- vi) The Hollywood Road (R756) from its junction with the Naas Road (L412) to a point 128 metres north east of its junction with the Naas Road (R412).
- vii) The Sparrow Road (L8336) from its junction with the Baltinglass Road (R412) to a point 653 metres east of its junction with the Baltinglass Road (R412).
- viii) All other public roads not already defined and excluding any roads that are defined in the, Second, Third, Fourth, Sixth, Seventh, Eighth and Ninth Schedules and those roads for the periods specified in the, Tenth, Eleventh, Twelfth and Thirteenth schedules that are within the area defined as follows:
  - a. commencing from a point on the Hollywood Road (R756) 128 metres north east of its junction with the Naas Road (R412).
  - b. to a point on the Sparrow Road (L8336) 653 metres east of its junction with the Baltinglass Road (R412).
  - c. to a point on the Baltinglass Road (R412) 713 metres south east of its junction with the Milltown Road (L4309).

- d. to a point on the Grangecon Road (L4307) 141 metres south west of its junction with the Milltown Road (L4309).
- e. to a point on the Milltown Road (L4309) 693 metres west of its junction with the Naas Road (R412).
- f. to a point on the Logatrina Road (L8403) 247 metres north west of its junction with the Naas Road (R412).
- g. to a point on the Naas Road (R412) 582 metres north of its junction with the Milltown Road (L4309).
- h. and from the last mentioned point return to the commencement point on the Hollywood Road (R756).

#### **5.4.24 Enniskerry (Maps: 7.35A and 7.35B)**

- i) The Monastery Road (L1007) from its junction with the Kiltiernan Road (R117) to a point a point 294 metres north of its junction with the Bray Road (R117).
- ii) The Ballyman Road (L5007) from its junction with the Monastery Road (L1007) to a point 762 metres north east of its junction with the Monastery Road (L1007) at the county boundary.
- iii) The Barnaslingan Lane (L5507) from its junction with the Ballyman Road (L5007) to a point 498 metres north of its junction with the Ballyman Road (L5007) at the county boundary.
- iv) The Bray Road (R117) its junction with the Dublin Northbound Carriageway (M11/N11) to a point 113 metres east of its junction with the Monastery Road (L1007).
- v) The Tinnehinch Road (R760) from a point 38 metres north of its junction with the Forge Road (L1012) to a point 810 metres south of its junction with the Monastery Road (L1007).
- vi) The Cookstown Road (L1020) for its entire length.
- vii) The Curtlestown Road (L1010) from a point 91 metres west of its junction with the Kiltiernan Road (R117) to a point 2,027 metres west of its junction with the Kiltiernan Road (R117).
- viii) The Ballybrew Road (L1009) from its junction with the Curtlestown Road (L1010) to a point 261 metres north of its junction with the Curtlestown Road (L1010).
- ix) The Kiltiernan Road (R117) from a point 304 metres north west of its junction with the Curtlestown Road (L1010) to a point 12 metres north of its junction with the Monastery Road (L1007).
- x) The Forge road (L1012) from its junction the Tinnehinch Road (R760) to a point 229 metres north west of its junction with the Tinnehinch Road (R760).
- xi) Berryfield Lane (55212) from the centre point of the Berryfield Lane Roundabout (L1521) to a point 1,315 north west of the centre point of the Berryfield Lane Roundabout (L1521).
- xii) The Fassaroe Dual Carriage way (L1521) from the centre point of the northbound off-ramp roundabout (M11/N11) to the centre point of the Berryfield Lane Roundabout (L1521).
- xiii) The Thornhill Road (L5521) from the centre point of the Thornhill Road Roundabout (L1521) to a point 251 metres north of the centre point of the Thornhill Road Roundabout (L1521) at the county boundary.
- xiv) St. Valery's Lane (L55211) from the centre point of the Berryfield Lane Roundabout (L1521) to a point 397 metres south east of the centre point of the Berryfield Lane Roundabout (L1521).

- xv) All other public roads not already defined and excluding any roads that are defined in the, Second, Third, Fourth, Sixth, Seventh, Eighth and Ninth Schedules and those roads for the periods specified in the, Tenth, Eleventh, Twelfth and Thirteenth schedules that are within the area defined as follows:
- a. commencing from point on the Kilternan Road (R117) 12 metres north of its junction with the Monastery Road (L1007).
  - b. to a point on the Barnaslingan Lane (L5507) 498 metres north of its junction with the Ballyman Road (L5007) at the county boundary.
  - c. to a point on the Ballyman Road (L5007) 762 metres north east of its junction with the Monastery Road (L1007) at the county boundary.
  - d. to a point on the Bray Road (R117) 2,360 metres east of its junction with the Monastery Road (L1007).
  - e. to a point on the Tinnehinch Road (R760) 810 metres south of its junction with the Kilternan Road (R117).
  - f. to a point on the Curtlestown Road (L1010) 2,027 metres west of its junction with the Kilternan Road (R117).
  - g. to a point on the Ballybrew Road (L1009) 261 metres north of its junction with the Curtlestown Road (L1010).
  - h. and from the last mentioned point return to the commencement point on the Kilternan Road (R117).

#### **5.4.25 Fassaroe – Junction 6 (Maps: 7.36A)**

- i) The Northbound off-ramp (M11/N11) from its centre point of the Fassaroe Roundabout (R918) to a point 56 metres south the centre point of the Fassaroe Roundabout (R918).
- ii) The Northbound on-ramp (M11/N11) from its centre point of the Fassaroe Roundabout (R918) to a point 46 metres north of the centre point of the Fassaroe Roundabout (R918).
- iii) The Southbound off-ramp (M11/N11) from its centre point of the Dargle Roundabout (R918) to a point 40 metres west of the centre point of the Dargle Roundabout (R918).
- iv) The Southbound on-ramp (M11/N11) from its centre point of the Dargle Roundabout (R918) to a point 75 metres west of the centre point of the Dargle Roundabout (R918).

#### **5.4.26 Glendalough (Maps: 7.39A)**

- i) The Upper Lake Road (R757) from a point 51 metres west of its junction with the Laragh Road (R756) to a point 1867 metres south west of its junction with the Laragh Road (R756).

#### **5.4.27 Glenealy (Maps: 7.40A and 7.40B)**

- i) The Wicklow/Rathdrum Road (R752) from a point 413 metres north east of with its junction the Ashford Road (L1096) to a point 167 metres south west of its junction with the Deputy's Pass Road (L1113).
- ii) The Ashford Road (L1096) from its junction with the Wicklow/Rathdrum Road (R752) to a point 676 metres north of its junction with the Wicklow Road (R752).

- iii) The Ballinbarney Road (L5112) from its junction with the Kilcandra Road (L1111) to a point 199 metres north east of its junction with the Kilcandra Road (L1111).
- iv) The Kilcandra Road (L1111) from its junction with the Wicklow/Rahdrum Road (R752) to a point 287 metres south west of its junction with the Wicklow/Rahdrum Road (R752).
- v) The Ballydowling Road (L2116) from its junction with the Wicklow/Rathdrum Road (R752) to a point 436 metres north west of its junction with the Wicklow/Rathdrum Road (R752).
- vi) All other public roads not already defined and excluding any roads that are defined in the, Second, Third, Fourth, Sixth, Seventh, Eighth and Ninth Schedules and those roads for the periods specified in the, Tenth, Eleventh, Twelfth and Thirteenth schedules that are within the area defined as follows:
  - a. commencing from a point on the Wicklow/Rathdrum Road (R752) 413 metres north east of its junction with the Ashford Road (L1096).
  - b. to a point on the Ballinbarney Road (L5112) 199 metres north east of its junction with the Kilcandra Road (L1111).
  - c. to a point on the Kilcandra Road (L1111) 287 metres south west of its junction with the Wicklow/Rathdrum Road (R752).
  - d. to a point on the Wicklow/Rathdrum Road (R752) point 167 metres south west of its junction with the Deputy's Pass Road (L1113)
  - e. to a point on the BallyDowling Road (L2116) 436 metres north west of its junction with the Wicklow/Rathdrum Road (R752).
  - f. to a point on the Ashford Road (L1096) 676 metres north of its junction with the Wicklow/Rathdrum Road (R752).
  - g. and from the last mentioned point return to the commencement point on the Wicklow/Rathdrum Road (R752).

#### **5.4.28 Grangecon (Maps: 7.41A)**

- i) The Dunlavin Road (L4305) from its junction with the Stratford Road (L4303) to a point 344 metres north of its junction with the Stratford Road (L4303).
- ii) The Stratford Road (L4303) from its junction with the Dunlavin Road (L4305) to a point 422 metres east of its junction with the Dunlavin Road (L4305).
- iii) The Baltinglass Road (L4284) from its junction with the Stratford Road (L4303) to a point 378 metres south of its junction with the Stratford Road (L4303).
- iv) The Rathtoole Road (L8285) from its junction with the Baltinglass Road (L4284) to a point 59 metres north west of its junction with the Baltinglass Road (L4284).
- v) All other public roads not already defined and excluding any roads that are defined in the, Second, Third, Fourth, Sixth, Seventh, Eighth and Ninth Schedules and those roads for the periods specified in the, Tenth, Eleventh, Twelfth and Thirteenth schedules that are within the area defined as follows:

- a. commencing from a point on the Dunlavin Road (L4305) 348 metres north of its junction with the Stratford Road (L4303).
- b. to a point on the Stratford Road (L4303) 422metres east of its junction with the Dunlavin Road (L4305).
- c. to a point on the Baltinglass Road (L4284) 378 metres south of its junction with the Stratford Road (L4303).
- d. to a point on the Rathtoole Road (L8285) point 59 metres north west of its junction with the Baltinglass Road (L4284).
- e. and from the last mentioned point return to the commencement point on the Dunlavin Road (L4305).

#### **5.4.29 Greenan (Maps: 7.42A)**

- i) The Rathdrum Road (L2127) from its junction with the Kirikee Road (L6126) to a point 198 meters east of its junction with the Kirikee Road (L6126).
- ii) The Ballinaclash Road (L6144) from its junction with the Macreddin Road (L2140) to a point 171 metres south west of its junction with the Macreddin Road (L2140).
- iii) The Macreddin Road (L2140) from its junction with the Kirikee Road (L6126) to a point 193 meters south west of its junction with the Kirikee Road (L6126).
- iv) Church Road (L6127) for its entire length.
- v) The Kirikee Road (L6126) from its junction with the Rathdrum Road (L2127) to a point 125 metres north west of its junction with the Rathdrum Road (L2127).
- vi) All other public roads not already defined and excluding any roads that are defined in the, Second, Third, Fourth, Sixth, Seventh, Eighth and Ninth Schedules and those roads for the periods specified in the, Tenth, Eleventh, Twelfth and Thirteenth schedules that are within the area defined as follows:
  - a. commencing from a point on the Rathdrum Road (L2127) 198 meters east of its junction with the Kirikee Road (L6126).
  - b. to a point on the Ballinaclash Road (L6144) 171 metres south west of its junction with the Macreddin Road (L2140).
  - c. to a point on the Macreddin Road (L2140) 193 meters south west of its junction with the Kirikee Road (L6126).
  - d. to a point on Church Road (L6127) 201 metres north west of its junction with the Macreddin Road (L2140).
  - e. to a point on the Kirikee Road (L2127) point 125 metres north west of its junction with the Rathdrum Road (L2127).
  - f. and from the last mentioned point return to the commencement point on the Rathdrum Road (L2127).

#### **5.4.30 Greystones and Delgany (Maps: 7.43A, 7.43B and 7.43C)**

- i) The Glen Road (R762) from a point 145 metres west of its junction with the Bellevue Hill Road (L1030) to its junction with the southbound off-ramp (M11/N11).

- ii) The Drummin Road (R762) from its junction with the southbound off-ramp (M11/N11) to a point 73 metres south of its junction with Barry Bridge Link Road (L5540).
- iii) The Barry's Bridge Link Road (L5540) for its entire length from its junction with Drummin Road (R762) to its junction with the Dublin Road Northbound Carriageway (M11/N11) on and off-ramps.
- iv) The northbound on-ramp (M11/N11) at Barry's Bridge from its junction with the Barry's Bridge Link Road (L5540) to a point 20 metres north west of its junction with the Barry's Bridge Link Road (L5540).
- v) The northbound off-ramp (M11/N11) at Barry's Bridge from its junction with the Barry's Bridge Link Road (L5540) to a point 19 metres north east of its junction with the Barry's Bridge Link Road (L5540).
- vi) The southbound off-ramp (M11/N11) at Barry's Bridge from its junction with the Glen Road (R762) to a point 28 metres north west of its junction with the Glen Road (R762).
- vii) The Bellevue Hill Road (L1030) from a point 143 metres north west of its junction with the Glen Road (R762) to a point 36 metres north of its junction with the Ballydonagh Road (L1028).
- viii) The Blacklion Road (L1027) from a point 497 metres north east of its junction with the Glen Road (R761) to a point 1,117 metres north east of its junction with the Glen Road (R762).
- ix) The Priory Road (L5027) from its junction with the Glen Road (R761) to its junction with the Farrankelly Road (R774).
- x) The Bray Road (R761) from its junction with the Glen Road (L762) to a point 567 metres north of its junction with the Glen Road (R762).
- xi) The Kilcoole Road (R761) from its junction with the Glen Road (R762) to a point 140 metres south of its junction with the Glen Road (R762).
- xii) The Kilcoole (R761) Road from a point 603 metres south of its junction with the Glen Road (R762) to a point 1,223 metres south of its junction with the Glen Road (R762).
- xiii) Blacklion Manor Road (L1026) from a point 232 metres south west of its junction with the Bray Road (R761) to a point 455 metres south west of its junction with the Bray Road (R761).
- xiv) The Bray Road (R761 at Windgates) from a point 1486 metres north of its junction with the Templecarrig Lower Road (L5028) to a point 80 metres north of its junction with the Windgates Road (L10281).
- xv) Windgates Road (L10281) for its entire length.
- xvi) All other public roads not already defined and excluding any roads that are defined in the, First, Second, Third, Fourth, Sixth, Seventh, Eighth and Ninth Schedules and those roads for the periods specified in the, Tenth, Eleventh, Twelfth and Thirteenth schedules that are within the area defined as follows:
  - a. commencing from a point on the Bray Road (R761) 930 metres north of its junction with the Templecarrig Lower Road (L5028).
  - b. to a point on the Charlesland Road (L1221) 212 metres east of the centre point of the Kilcoole Roundabout (R761) at Eden Wood.
  - c. to a point on the Kilcoole Road (R761) 1,223 metres south of its junction with the Glen Road (R762).
  - d. to a point on Priory Road (L5027) 1,547 metres south east of its junction with the Glen Road (R762).
  - e. to a point on the Blackberry Lane (L5042) 57 metres south of its junction with Priory Road (L5027).
  - f. to a point on the Glen Road (R762) 145 metres west of its junction with the Bellevue Hill Road (L1030).

- g. to a point on the Ballydonagh Road (L1028) 40 metres south west of its junction with the Bellevue Hill Road (L1030).
- h. to a point on Bohilla Lane (L5529) 20 metres west of its junction with the Templecarrig Road (L1028).
- i. and from the last mentioned point return to the commencement point on the Bray Road (R761).

#### **5.4.31 Hollywood (Maps: 7.44A)**

- i) The Dunlavin Road (R756) from its junction with the Hollywood Inn Road (L8346) to its junction with the N81.
- ii) The Wicklow Gap Road (R756) from its junction with the Hollywood Inn Road (L8346) to a point 463 metres east of its junction with the Hollywood Inn Road (L8346).
- iii) The Hollywood Inn Road for its entire length (L8346).
- iv) St. Kevin's Church Road for its entire length (L8345).
- v) The Humphrystown Road (L8361) from its junction with the Dunlavin Road (R756) to a point 26 metres north from its junction with the Dunlavin Road (R756).
- vi) The Dunlavin Road (R756) from its junction with the N81 to a point 413 metres west of its junction with the N81.
- vii) All other public roads not already defined and excluding any roads that are defined in the, Second, Third, Fourth, Sixth, Seventh, Eighth and Ninth Schedules and those roads for the periods specified in the, Tenth, Eleventh, Twelfth and Thirteenth schedules that are within the area defined as follows:
  - a. commencing from the junction of the Dunlavin Road (R756) and N81.
  - b. to a point on the Hollywood Inn Road (L8346) 250 metres north of its junction with the Wicklow Gap Road (R756).
  - c. to a point on the Wicklow Gap Road (R756) 463 metres east of its junction with the Hollywood Inn Road (L8346).
  - d. and from the last mentioned point return to the commencement point on the Dunlavin Road (R756).

#### **5.4.32 Johnstown (Maps: 7.46A)**

- i) The Thomastown to Coolgreaney Road (L2196) from a point 594 metres south of its junction with Arklow South Road (L6192) to a point 1,061 metres south of its junction with Arklow South Road (L6192).
- ii) All other public roads not already defined and excluding any roads that are defined in the, Second, Third, Fourth, Sixth, Seventh, Eighth and Ninth Schedules and those roads for the periods specified in the, Tenth, Eleventh, Twelfth and Thirteenth schedules that are within the area defined as follows:
  - a. commencing from a point on the Thomastown to Coolgreaney Road (L2196) 594 metres south of its junction with Arklow South Road (L6192).
  - b. to a point on the Thomastown to Coolgreaney Road (L2196) 1,061 metres south of its junction with Arklow South Road (L6192).
  - c. and from the last mentioned point return to the commencement point on the Thomastown to Coolgreaney Road (L2196).



#### **5.4.33 Kilcoole (Maps: 7.47A)**

- i) The Greystones Road (R761) from its junction with the Sea Road (L5046) to a point 1,032 metres north of its junction with the Sea Road (L5046).
- ii) The Ballygannon Road (L5044) for its entire length.
- iii) Lott Lane (L5045) for its entire length.
- iv) The Sea Road (L5046) for its entire length.
- v) The Newcastle Road (R761) from its junction with the Sea Road (L5046) to a point 1463 metres south of its junction with the Sea Road (L5046).
- vi) The Newtownmountkennedy Road (L1048) from its junction with the Newcastle Road (R761) to a point 757 metres south west of its junction with the Newcastle Road (R761).
- vii) The Kilcoole Industrial Estate Road (L5548) for its entire length.
- viii) All other public roads not already defined and excluding any roads that are defined in the, Second, Third, Fourth, Sixth, Seventh, Eighth and Ninth Schedules and those roads for the periods specified in the, Tenth, Eleventh, Twelfth and Thirteenth schedules that are within the area defined as follows:
  - a. commencing from a point on the Greystones Road (R761) 1,032 metres north of its junction with the Sea Road (L5046).
  - b. to a point on the Ballygannon Road 502 metres north east of its junction with Lott Lane (L5045).
  - c. to a point on the Sea Road (L5046) 1,576 metres east of its junction with the Newcastle Road (R761).
  - d. to a point on the Newcastle Road (R761) 961 metres south west of its junction with the Sea Road (L5046).
  - e. to a point on the Newtownmountkennedy Road (L1048) 757 metres south west of its junction with the Newcastle Road (R761).
  - f. and from the last mentioned point return to the commencement point on the Greystones Road (R761).

#### **5.4.34 Kilcronee – Junction 7 (M11/N11) (Maps: 7.48A)**

- i) The Southbound off-ramp (M11/N11) from its centre point of the Killarney Roundabout (R768) to a point 112 metres south west of the centre point of the Killarney Roundabout (R768).
- ii) The Southbound on-ramp (M11/N11) from its centre point of the Killarney Roundabout (R768) to a point 52 metres south west of the centre point of the Killarney Roundabout (R768).

#### **5.4.35 Kilmacanogue (Maps: 7.49A)**

- i) Bohilla Lane (L5529) from the centre point of the Bohilla Roundabout (R755) to a point 362 metres east of the centre point of the Bohilla Roundabout (R755).
- ii) The M11/N11 Southbound Parallel Service Road (M11/N11) from a point 762 metres north of the centre point of the M11/N11 Kilmacanogue Over Bridge at Junction 8 to a point 58 metres north of the centre point of the Bohilla Roundabout (R755).

- iii) The Kilmacanogue Bridge Link Road (R755) for its entire length.
- iv) The Southbound off-ramp (M11/N11) at Kilmacanogue from the centre point of the Bohilla Roundabout (R755) to a point 58 metres north of the centre point of the Bohilla Roundabout (R755).
- v) The Quill Road (L5029) for its entire length from its junction with the Kilmacanogue Bridge Link Road (R755) to its junction with the Dublin Northbound Carriageway (M11/N11).
- vi) The Roundwood Road (R755) from the centre point of the Kilmacanogue Village Roundabout (R755) to a point 997 metres west of the centre point of the Kilmacanogue Village Roundabout (R755).
- vii) The Northbound on-ramp (M11/N11) from the centre point of the Kilmacanogue Village Roundabout (R755) beside the post office to a point 62 metres north of the centre point of the Kilmacanogue Village Roundabout (R755) beside the post office.
- viii) The Northbound off-ramp (M11/N11) from the centre point of the Kilmacanogue Village Roundabout (R755) beside the post office to a point 17 metres south east of the centre point of the Kilmacanogue Village Roundabout (R755) beside the post office.
- ix) Rocky Valley Drive (L1033) from its junction with the Roundwood Road (R755) to a point 79 metres north of its junction with the Roundwood Road (R755).
- x) Kilfenora Lane (L55291) for its entire length.
- xi) All other public roads not already defined and excluding any roads that are defined in the, Second, Third, Fourth, Sixth, Seventh, Eighth and Ninth Schedules and those roads for the periods specified in the, Tenth, Eleventh, Twelfth and Thirteenth schedules that are within the area defined as follows:
  - a. commencing from a point on the Roundwood Road (R755) 1,371 metres west of its the centre point of the Kilmacanogue Village Roundabout (R755) beside the post office.
  - b. to a point on Rocky Valley Drive (L1033) 79 metres north of its junction with the Roundwood Road (R755).
  - c. to a point on the Glencormick Road (L1019) 220 metres north west of its junction with the Northbound off-ramp (M11/N11) at Glencormick.
  - d. to a point on the The M11/N11 Southbound Parallel Service Road (M11/N11)) 808 north of the centre point of the M11/N11 Kilmacanogue Over Bridge at Junction 8.
  - e. to a point on Bohilla Lane (L5529) 362 metres east of the centre point of the Bohilla Roundabout (R755).
  - f. to a point on Quill Road (L5029) 1,994 metres south of its junction with the Kilmacanogue Bridge Link Road (R755).
  - g. and from the last mentioned point return to the commencement point on the Roundwood Road (R755).

#### **5.4.36 Kilpedder (Maps: 7.50A)**

- i) The Kilpedder Road (L5406) from its junction with the Dublin Northbound Carriageway (M11/N11) to the centre point of the Killickabawn Roundabout (L5406).
- ii) The Willow Grove Road (L5406) from the centre point of the Killickabawn Roundabout (L5406) to its junction with the N11 Willow Grove Link Road (L5406).

- iii) The Drummin Road (L5040) from its junction with the N11 Willow Grove Link Road (L5406) to a point 349 metres north east of its junction with the Willow Grove to N11 Link Road (L5406).
- iv) The Old Downs Road (L5041) for its entire length.
- v) The Grove Road (L50401) for its entire length.
- vi) The Roundwood Road (L1039) from its junction with the Drummin Road (L5040) to a point 80 metres south west of its junction with the Drummin Road (L5040).
- vii) The Killickabawn Road (L1043) for its entire length.
- viii) The N11 Willow Grove Link Road (L5406) from its junction with the Willow Grove Road (L5406) to a point 138 metres north east of its junction with the Willow Grove Road (L5406).
- ix) The Farrenkelly Road (R774) from the centre point of the Hollywell Roundabout (R774) to a point 123 metres east of the centre point of the Farrenkelly Roundabout (R774).
- x) The northbound on-ramp (M11/N11) from the centre point of the Hollywell Roundabout (R774) to a point 48 metres north of the centre point of the Hollywell Roundabout (R774).
- xi) The northbound off-ramp (M11/N11) from the centre point of the Hollywell Roundabout (R774) to a point 89 metres south of the centre point of the Hollywell Roundabout (R774).
- xii) The southbound on-ramp (M11/N11) from its junction with the Farrenkelly Road (R774) to a point 300 metres south of its junction with the Farrenkelly Road (R774).
- xiii) The southbound off-ramp (M11/N11) from its junction with the Farrenkelly Road (R774) to a point 96 metres north of its junction with the Farrenkelly Road (R774).
- xiv) All other public roads not already defined and excluding any roads that are defined in the, Second, Third, Fourth, Sixth, Seventh, Eighth and Ninth Schedules and those roads for the periods specified in the, Tenth, Eleventh, Twelfth and Thirteenth schedules that are within the area defined as follows:
  - a. commencing from a point on the Kilpedder Road (L5406) with its junction with the Dublin Northbound Carriageway (M11/N11).
  - b. to a point on the junction of the Tinnapark Road (L5410) with the Kilpedder Road (L5406).
  - c. to a point on the Roundwood Road (L1039) 352 metres south west of its junction with the Drummin Road (L5040).
  - d. to a point on the Old Downs Road (L5041) 990 metres north of its junction with the Drummin Road (L5040).
  - e. to a point on the Drummin Road (L5040) 349 metres north east of its junction with the N11 Willow Grove Link Road (L5406).
  - f. to a point on the N11 Willow Grove Link Road (L5406) 138 metres north east of its junction with the Willow Grove Road (L5406).
  - g. to the centre point of the Holywell Roundabout (R774).
  - h. and from the last mentioned point return to the commencement point on the Kilpedder Road (L5406).

#### **5.4.37 Kilquade (Maps: 7.51A)**

- i) The Kilpedder Road (L1042) from a point 56 metres west of its junction with the Kilcoole Road (L5542) to a point 956 metres south west of its junction with the Kilcoole Road (L5541).
- ii) All other public roads not already defined and excluding any roads that are defined in the, Second, Third, Fourth, Sixth, Seventh, Eighth and Ninth Schedules and those roads for the periods specified in the, Tenth, Eleventh, Twelfth and Thirteenth schedules that are within the area defined as follows:
  - a. commencing from a point on the Kilpedder Road (L1042) 56 metres west of its junction with the Kilcoole Road (L5542).
  - b. to a point on the Kilpedder Road (L1042) 956 metres south west of its junction with the Kilcoole Road (L5542).
  - c. and from the last mentioned point return to the commencement point on the Kilpedder Road (L1042).

#### **5.4.38 Kilquiggin (Maps: 7.52A)**

- i) The Coolkenna Road (L7252) from point 76 metres north west of its junction with the Knockatomcoyle Road (L7250) to a point 547 metres west of its junction with the Knockatomcoyle Road (L7250).
- ii) All other public roads not already defined and excluding any roads that are defined in the, Second, Third, Fourth, Sixth, Seventh, Eighth and Ninth Schedules and those roads for the periods specified in the, Tenth, Eleventh, Twelfth and Thirteenth schedules that are within the area defined as follows:
  - a. commencing from a point on the Coolkenna Road (L7252) 76 metres north west of its junction with the Knockatomcoyle Road (L7250).
  - b. to a point on the Coolkenna Road (L7252) 647 metres west of its junction with the Knockatomcoyle Road (L7250).
  - c. and from the last mentioned point return to the commencement point on the Coolkenna Road (L7252).

#### **5.4.39 Kiltegan (Maps: 7.53A)**

- i) The Rathdangan Road (L7266) from its junction with the Baltinglass Road (R747) to a point 605 metres north east of its junction with the Baltinglass Road (R747).
- ii) The Crossnacooles Road (L7256) from its junction with the Hacketstown Road (R747) to a point 453 metres south east of its junction with the Hacketstown Road (R747).
- iii) The Hacketstown Road (R747) from its junction with the Rathdangan Road (L7266) to a point 221 metres south of its junction with the Rathdangan Road (L7266).
- iv) The Baltinglass Road (R747) from its junction with the Rathdangan Road (L7266) to a point 260 metres north west of its junction with the Rathdangan Road (L7266).
- v) All other public roads not already defined and excluding any roads that are defined in the, Second, Third, Fourth, Sixth, Seventh, Eighth and Ninth Schedules and those roads for the periods specified in the, Tenth, Eleventh, Twelfth and Thirteenth schedules that are within the area defined as follows:
  - a. commencing from a point on the Rathdangan Road (L7266) 605metres north east of its junction with the Baltinglass Road (R747).

- b. to a point on the Crossnacoole Road (L7256) 453 metres south east of its junction with the Hacketstown Road (R747).
- c. to a point on the Hacketstown Road (R747) 221 metres south of its junction with the Rathdangan Road (L7266).
- d. to a point on the Baltinglass Road (R747) 260 metres north west of its junction with the Rathdangan Road (L7266).
- e. and from the last mentioned point return to the commencement point on the Rathdangan Road (L7266).

#### **5.4.40 Kirikee (Maps: 7.54A)**

- i) The Glenmalure to Greenan Road (L6126) from a point 214 metres west of its junction with the Rathdrum Road (L6125) to a point 482 metres west of its junction with the Rathdrum Road (L6125).
- ii) All other public roads not already defined and excluding any roads that are defined in the, Second, Third, Fourth, Sixth, Seventh, Eighth and Ninth Schedules and those roads for the periods specified in the, Tenth, Eleventh, Twelfth and Thirteenth schedules that are within the area defined as follows:
  - a. commencing from a point on the Glenmalure to Greenan Road (L6126) 214 metres west of its junction with the Rathdrum Road (L6125).
  - b. to a point on the Glenmalure to Greenan Road (L6126) 482 metres west of its junction with the Rathdrum Road (L6125).
  - c. and from the last mentioned point return to the commencement point on the Glenmalure to Greenan Road (L6126).

#### **5.4.41 Knockananna (Maps: 7.55A)**

- i) The Hacketstown Road (L3134) from its junction with the Crossbridge Road (L3209) to a point 571 metres south west of its junction with the Crossbridge Road (L7133).
- ii) The Rathduffmore Road (L7263) from its junction with the Hacketstown Road (L3134) to a point 14 metres north of its junction with the Hacketstown Road (L3134).
- iii) The Rathdangan Road (L7758) from its junction with the Hacketstown Road (L3134) to a point 60 metres north east of its junction with the Hacketstown Road (L3134).
- iv) The Rathdangan Link Road (L77581) from its junction with the Rathdangan Road (L7758) to a point 74 metres north east of its junction with the Rathdangan Road (L7758).
- v) The Ballinasilloge Road (L7133) from its junction the Moyne Road (L3134) to a point 35 metres east of its junction with the Moyne Road (L3134).
- vi) The Moyne Road (L3134) from its junction with the Crossbridge Road (L3209) to a point 166 metres south east of its junction with the Crossbridge Road (L3209).
- vii) The Crossbridge Road (L3209) from its junction with the Hacketstown Road (L3134) to a point 198 metres south of its junction with the Hacketstown Road (L3134).

- viii) All other public roads not already defined and excluding any roads that are defined in the, Second, Third, Fourth, Sixth, Seventh, Eighth and Ninth Schedules and those roads for the periods specified in the, Tenth, Eleventh, Twelfth and Thirteenth schedules that are within the area defined as follows:
- a. commencing from a point on the Hacketstown Road (L3134) 571 metres west of its junction with the Crossbridge Road (L3209).
  - b. to a point on the Rathduffmore Road (L7263) 14 metres north of its junction with the Hacketstown Road (L3134).
  - c. to a point on the Rathdangan Link Road (L77581) 74 metres north east of its junction with the Rathdangan Road (L7758).
  - d. to a point on the Rathdangan Road (L7758) 60 metres north east of its junction with the Hacketstown Road (L3134).
  - e. to a point on the Ballinasilloge Road (L7133) 35 metres east of its junction with the Moyne Road (L3134).
  - f. to a point on the Moyne Road (L3134) 166 metres south east of its junction with the Crossbridge Road (L3209).
  - g. to a point on the Crossbridge Road (L3209) 198 metres south of its junction with the Hacketstown Road (L3134).
  - h. and from the last mentioned point return to the commencement point on the Hacketstown Road (L3134).

#### **5.4.42 Knockanarrigan (Maps: 7.56A)**

- i) The Ballinaclea Road (L8324) from its junction with the Donaghmore Road (L4321) to a point 150 metres north of its junction with the Donaghmore Road (L4321).
- ii) The Glen of Imaal Road (L8325) from its junction with the Ballinaclea Road (L8324) to a point 77 metres north east of its junction with the Ballinaclea Road (L8324).
- iii) The Rostyduff Road (L8265) from its junction with the Donaghmore Road (L4321) to a point 193 metres south of its junction with the Donaghmore Road (L4321).
- iv) The Donaghmore Road (L4321) from its junction with the Ballinaclea Road (L8324) to a point 215 metres south west of its junction with the Ballinaclea Road (L8324).
- v) All other public roads not already defined and excluding any roads that are defined in the, Second, Third, Fourth, Sixth, Seventh, Eighth and Ninth Schedules and those roads for the periods specified in the, Tenth, Eleventh, Twelfth and Thirteenth schedules that are within the area defined as follows:
  - a. commencing from a point on the Ballinaclea Road (L8324) 150 metres north of its junction with the Donaghmore Road (L4321).
  - b. to a point on the Glen of Imaal Road (L8325) 77 metres north east of its junction with the Ballinaclea Road (L8324).
  - c. to a point on the Rostyduff Road (L8265) 193 metres south of its junction with the Donaghmore Road (L4321).
  - d. The Donaghmore Road (L4321) 215 metres south west of its junction with the Ballinaclea Road (L8324).

e. and from the last mentioned point return to the commencement point on the Ballinaclea Road (L8324).

#### **5.4.43 Lacken (Maps: 7.57A)**

- i) The Blessington Road (L4364) from its junction with the Ballysmuttan Road (L8367) to a point 534 metres west of its junction with the Ballysmuttan Road (L8367).
- ii) The Ballysmuttan Road (L8367) from its junction with the Ballyknockan Road (L4365) to a point 148 metres east of its junction with the Ballyknockan Road (L4365).
- iii) The Ballyknockan Road (L4365) from its junction with the Ballysmuttan Road (L8367) to a point 238 metres south east of its junction with the Ballysmuttan Road (L8367).
- iv) Lake Road (L43642) for its entire length.
- v) All other public roads not already defined and excluding any roads that are defined in the, Second, Third, Fourth, Sixth, Seventh, Eighth and Ninth Schedules and those roads for the periods specified in the, Tenth, Eleventh, Twelfth and Thirteenth schedules that are within the area defined as follows:
  - a. commencing from a point on the Blessington Road (L4364) 534 metres west of its junction with the Ballysmuttan Road (L8367).
  - b. to a point on the Ballysmuttan Road (L8367) 148 metres east of its junction with the Ballyknockan Road (L4365).
  - c. to a point on the Ballyknockan Road (L4365) 238 metres south east of its junction with the Ballysmuttan Road (L8367).
  - d. to a point on Lake Road (L43642) 474 metres south east of its junction with the Blessington Road (L4364).
  - e. and from the last mentioned point return to the commencement point on the Blessington Road (L4364).

#### **5.4.44 Laragh (Maps: 7.58A)**

- i) The Sally Gap (R115) from its junction with the Annamoe Road (R755) to a point 287 metres north of its junction with the Annamoe Road (R755).
- ii) The Annamoe Road (R755) from its junction with the Glendalough Road (R756) to a point 368 metres east of its junction with the Glendalough Road (R756).
- iii) The Lough Dan Road (L1059) from its junction with the Annamoe Road (R755) to a point 145 metres north east of its junction with the Annamoe Road (R755).
- iv) The Rathdrum Road (R755) from its junction with the Glendalough Road (L756) to a point 696 metres south of its junction with the Glendalough Road (R756).
- v) The Glendalough Road (R756) from its junction with the Rathdrum Road (R755) to a point 685 metres west of its junction with the Rathdrum Road (R755).
- vi) All other public roads not already defined and excluding any roads that are defined in the, Second, Third, Fourth, Sixth, Seventh, Eighth and Ninth Schedules and those roads for the periods specified in the, Tenth, Eleventh, Twelfth and Thirteenth schedules that are within the area defined as follows:

- a. commencing from a point on the Sally Gap Road (R115) 287 metres north of its junction with the Annamoe Road (R755).
- b. to a point on the Lough Dan Road (L1059) 145 metres north of its junction with the Annamoe Road (R755).
- c. to a point on the Annamoe Road (R755) 368 metres east of its junction with the Glendalough Road (R756).
- d. to a point on the Rathdrum Road (R755) 696 metres south of its junction with the Glendalough Road (R756).
- e. to a point on the Glendalough Road (R756) 685 metres west of its junction with the Rathdrum Road (R755).
- f. and from the last mentioned point return to the commencement point on the Sally Gap Road (R115).

#### **5.4.45 Manor Kilbride (Maps: 7.59A)**

- i) The Dublin Road (L4372) from its junction with the Blessington Road (L4371) to a point 902 metres north of its junction with the Blessington Road (L4371).
- ii) The Oldcourt Road (L4372) from its junction with the Blessington Road (L4371) to a point 758 metres south of its junction with the Blessington Road (L4371).
- iii) The Blessington Road (L4371) from its junction with the Dublin Road (L4372) to a point 242 metres south west of its junction with the Dublin Road (L4372).
- iv) All other public roads not already defined and excluding any roads that are defined in the, Second, Third, Fourth, Sixth, Seventh, Eighth and Ninth Schedules and those roads for the periods specified in the, Tenth, Eleventh, Twelfth and Thirteenth schedules that are within the area defined as follows:
  - a. commencing from a point on the Dublin Road (L4372) 902 metres north of its junction with the Blessington Road (L4371).
  - b. to a point on the Oldcourt Road (L4372) 758 metres south of its junction with the Blessington Road (L4371).
  - c. to a point on the Blessington Road (L4371) 242 metres south west of its junction with the Dublin Road (L4372).
  - d. and from the last mentioned point return to the commencement point on the Dublin Road (L4372).

#### **5.4.46 Moneystown (Maps: 7.60A)**

- i) The Roundwood Road (L1091) from its junction with the Ashford Road (L5094) to a point 224 metres north west of its junction with the Ashford Road (L5049).
- ii) The Ashford Road (L5094) from its junction with the Roundwood Road (L1091) to a point 66 metres south east of its junction with the Roundwood Road (L1091).
- iii) The Rathdrum Road (L1091) from its junction with the Ashford Road (L5094) to a point 90 metres south of its junction with the Ashford Road (L5049).



- iv) All other public roads not already defined and excluding any roads that are defined in the, Second, Third, Fourth, Sixth, Seventh, Eighth and Ninth Schedules and those roads for the periods specified in the, Tenth, Eleventh, Twelfth and Thirteenth schedules that are within the area defined as follows:
  - a. commencing from a point on the Roundwood Road (L1091) 224 metres north west of its junction with the Ashford Road (L5049).
  - b. to a point on the Ashford Road (L5094) 66 metres south east of its junction with the Roundwood Road (L1091).
  - c. to a point on the Rathdrum Road (L1091) 90 metres south of its junction with the Ashford Road (L5049).
  - d. and from the last mentioned point return to the commencement point on the Roundwood Road (L1091).

#### **5.4.47 Newcastle (Maps: 7.61A)**

- i) The Kilcoole Road (R761) from its junction with the Newtownmountkennedy Road (L5050) to a point 223 metres north of its junction with the Newtownmountkennedy Road (L5050).
- ii) The Sea Road (L5550) for its entire length from its junction with the Rathnew Road (R761) to a point 2002 metres east of its junction with the Rathnew Road (R761).
- iii) The Rathnew Road (R761) from its junction with the Newtownmountkennedy Road (L5050) to a point 997 metres south of its junction with the Newtownmountkennedy Road (L5050).
- iv) The Newtownmountkennedy Road (L5050) from its junction with the Kilcoole Road (R761) to a point 960 metres north west of its junction with the Kilcoole Road (R761).
- v) Church Lane (L50501) for its entire length.
- vi) All other public roads not already defined and excluding any roads that are defined in the, Second, Third, Fourth, Sixth, Seventh, Eighth and Ninth Schedules and those roads for the periods specified in the, Tenth, Eleventh, Twelfth and Thirteenth schedules that are within the area defined as follows:
  - a. commencing from a point on the Kilcoole Road (R761) 540 metres north of its junction with the Newtownmountkennedy Road (L5050).
  - b. to a point on the Sea Road (L5550) 2002 metres east of its junction with the Rathnew Road (R761).
  - c. to a point on the Rathnew Road (R761) 997 metres south of its junction with the Newtownmountkennedy Road (L5050).
  - d. to a point on Church Lane (L50501) 724 metres south of its junction with the Newtownmountkennedy Road (L5050).
  - e. to a point on the Newtownmountkennedy Road (L5050) 960 metres north west of its junction with the Kilcoole Road (R761).
  - f. and from the last mentioned point return to the commencement point on the Kilcoole Road (R761).

#### **5.4.48 Newtownmountkennedy (Maps: 7.62A)**

- i) The Kilcoole Road (L1048) from its junction with the Killadreenan Road (R772) to a point 328 metres east of its junction with the Killadreenan Road (R772).

- ii) The Killadreenan Road (R772) from its junction with the Kilcoole Road (L1048) to a point 321 metres south east of its junction with the Kilcoole Road (L1048).
- iii) The Cooladoyle Road (L1037) from its junction with the Dublin Road (R772) to a point 719 metres north west of its junction with the Dublin Road (R772).
- iv) The Roundwood Road (R765) from its junction with the Dublin Road (R772) to a point 1,208 metres south west of its junction with the Dublin Road (R772).
- v) The Kilmurry Road (L5051) from its junction with the Roundwood Road (R765) to a point 48 metres west of its junction with the Roundwood Road (R765).
- vi) The Trudder Road (L1051) from the centre point of the Roundwood Roundabout (R765) to a point 90 metres south of the centre point of the Roundwood Roundabout (R765).
- vii) The Dublin Road (R772) from its junction with the Kilcoole Road (L1048) to a point 868 metres north of its junction with the Kilcoole Road (L1048).
- viii) All other public roads not already defined and excluding any roads that are defined in the, Second, Third, Fourth, Sixth, Seventh, Eighth and Ninth Schedules and those roads for the periods specified in the, Tenth, Eleventh, Twelfth and Thirteenth schedules that are within the area defined as follows:
  - a. commencing from a point on the Dublin Road (R772) 1,249 metres north of its junction with the Kilcoole Road (L1048).
  - b. to a point on the Kilcoole Road (L1048) 328 metres east of its junction with the Killadreenan Road (R772).
  - c. to a point on the Killadreenan Road (R772) 1,465 metres south east of its junction with the Kilcoole Road (L1048).
  - d. to a point on the Trudder Road (L1051) 90 metres south of the centre point of the Roundwood Roundabout (R765).
  - e. To a point on the Roundwood Road (R765) 1,208 metres south west of its junction with the Dublin Road (R772).
  - f. to a point on the Kilmurry Road (L5051) 48 metres west of its junction with the Roundwood Road (R765).
  - g. to a point on the Cooladoyle Road (L1037) 719 metres north west of its junction with the Dublin Road (R772).
  - h. and from the last mentioned point return to the commencement point on the Dublin Road (R772).

#### **5.4.49 Rathdangan (Maps: 7.65A)**

- i) The Knockanarrigan Road (L7261) from its junction with the Kiltegan Road (L3260) to a point 273 metres north east of its junction with the Kiltegan Road (L3260).
- ii) The Aughrim Road (L3260) from its junction with the Knockanarrigan Road (L7261) to a point 189 metres east of its junction with the Knockanarrigan Road (L7261).
- iii) The Kilmoat Road (L7261) from its junction with the Kiltegan Road (L3260) to a point 176 metres south of its junction with the Kiltegan Road (L3260).

- iv) The Kiltegan Road (L3260) from its junction with the Knockanarrigan Road (L7261) to a point 152 metres west of its junction with the Knockanarrigan Road (L7261).
- v) All other public roads not already defined and excluding any roads that are defined in the, Second, Third, Fourth, Sixth, Seventh, Eighth and Ninth Schedules and those roads for the periods specified in the, Tenth, Eleventh, Twelfth and Thirteenth schedules that are within the area defined as follows:
  - a. commencing from a point on the Knockanarrigan Road (L7261) 273 metres north east of its junction with the Kiltegan Road (L3260).
  - b. to a point on the Auhgrim Road (L3260) 189 metres east of its junction with the Knockanarrigan Road (L7261).
  - c. to a point on the Kilamoat Road (L7261) 176 metres south of its junction with the Baltinglass Road (L3260).
  - d. to a point on the Kiltegan Road (L3260) 152 metres west of its junction with the Knockanarrigan Road (L7261).
  - e. and from the last mentioned point return to the commencement point on the Glen Knockanarrigan Road (L7261)

#### **5.4.50 Rathdrum (Maps: 7.66A)**

- i) The Glenealy Road (R752) from a point 1,469 metres north east of its junction with the Avondale Road (L2149) to its junction with the Avondale Road (L2149)
- ii) The Avoca Road (R752) from its junction with the Avondale Road (L2149) to a point 1,298 metres south west of its junction with the Avondale Road.
- iii) The Laragh Road (R755) from its junction with the Lower Main Street (L97554) to a point 627 metres north west of its junction with Lower Main Street (L97554).
- iv) Lower Main Street (L97554) from its junction with the Laragh Road (R755) to a point 447 metres north east of its junction with the Laragh Road (R755).
- v) Main Street (R755) for its entire length from its junction with Lower Main Street (L97554) to its junction with the Glenealy to Avoca Road (R752).
- vi) The Avondale Road (L2149) from its junction with the Glenealy Road (R752) to a point 432 metres south of its junction with the Glenealy Road (R752).
- vii) The Greenan Road (L2127) from its junction with Main Street (R755) to a point 1,521 metres west of its junction with Main Street (R755).
- viii) The Ballygannon Road (L6123) from its junction with the Greenan Road (L2127) to a point 786 metres north west of its junction with the Greenan Road (L2127).
- ix) The Brewery Bend Road (L2148) for its entire length.
- x) The Moneystown Road (L2120) from its junction with the Glenealy Road (R752) to a point 29 metres north of its junction with the Glenealy Road (R752).

- xi) All other public roads not already defined and excluding any roads that are defined in the, Second, Third, Fourth, Sixth, Seventh, Eighth and Ninth Schedules and those roads for the periods specified in the, Tenth, Eleventh, Twelfth and Thirteenth schedules that are within the area defined as follows:
  - a. commencing from a point on the Laragh Road (R752) 627 metres north west of its junction with Lower Main Street (L97554).
  - b. to a point on the Ballygannon Road (L6123) 786 metres north west of its junction with the Greenan Road (L2127).
  - c. to a point on the Greenan Road (L2127) 1,521 metres west of its junction with Main Street (R755).
  - d. to a point on the Avoca Road (R752) 1,298 metres south west of its junction with the Avondale Road (L2149).
  - e. to a point on the Avondale Road (L2149) 432 metres south of its junction with the Glenealy Road (R752).
  - f. to a point on the Glenealy Road (R752) 1,469 metres north east of its junction with Avondale Road (L2149).
  - g. to a point on the Moneystown Road (L2120) 29 metres north of its junction with the Glenealy Road (L752).
  - h. and from the last mentioned point return to the commencement point on the Laragh Road (R755).

#### **5.4.51 Red Lane, Blessington (Maps: 7.68A)**

- i) The Red Lane (L8371) from its junction with the Manor Kilbride Road (L4371) to a point 276 metres north west of its junction with the Manor Kilbride Road (L4371).
- ii) The Manor Kilbride Road (L4371) from its junction with The Red Lane (L8371) to a point 116 metres north east of its junction with The Red Lane (L8371).
- iii) The Blessington Road (L4371) from its junction with The Red Lane (L8371) to a point 114 metres south west of its junction with The Red Lane (L8371).
- iv) All other public roads not already defined and excluding any roads that are defined in the, Second, Third, Fourth, Sixth, Seventh, Eighth and Ninth Schedules and those roads for the periods specified in the, Tenth, Eleventh, Twelfth and Thirteenth schedules that are within the area defined as follows:
  - a. commencing from a point on the Blessington Road (L4371) 114 metres south west of its junction with The Red Lane (L8371).
  - b. to a point on the Red Lane (L8371) 276 metres north west of its junction with the Manor Kilbride Road (L4371).
  - c. to a point on the Manor Kilbride Road (L4371) 116 metres north east of its junction with The Red Lane (L8371).
  - d. and from the last mentioned point return to the commencement point on the Blessington Road (L4371).

#### **5.4.52 Redcross (Maps: 7.69A)**

- i) The Barndarrig Road (R754) from its junction with the Avoca Road (R754) to a point 563 metres north east of its junction with the Avoca Road (R754).

- ii) The Avoca Road (R754) from its junction with the Barranisky Road (L2172) to a point 340 metres west of its junction with the Barranisky Road (L2172).
- iii) The Barranisky Road (L2172) from its junction with the Avoca Road (R754) to a point 461 metres south of its junction with the Avoca Road (R754).
- iv) All other public roads not already defined and excluding any roads that are defined in the, Second, Third, Fourth, Sixth, Seventh, Eighth and Ninth Schedules and those roads for the periods specified in the, Tenth, Eleventh, Twelfth and Thirteenth schedules that are within the area defined as follows:
  - a. commencing from a point on the Barndarrig Road (R754) 563 metres north east of its junction with the Avoca Road (R754).
  - b. to a point on the Barranisky Road (L2172) 461 metres south of its junction with the Avoca Road (R754).
  - c. to a point on the Avoca Road (R754) 340 metres west of its junction with the Barranisky Road (L2172).
  - d. and from the last mentioned point return to the commencement point on the Barndarrig Road (R754).

#### **5.4.53 Roundwood (Maps: 7.70A)**

- i) The Bray Road (R755) from its junction with the Oldbridge Road (L1059) to a point 1,405 metres north of its junction with the Oldbridge Road (L1059).
- ii) The Newtownmountkennedy Road (R765) from its junction with the Bray Road (R755) to a point 223 metres east of its junction with the Bray Road (R755).
- iii) The Wicklow Road (R764) from its junction with the Annamoe Road (R755) to a point 256 metres east of its junction with the Annamoe Road (R755).
- iv) The Derralossary Road (L5077) from its junction with the Wicklow Road (R764) to a point 970 metres south west of its junction with the Wicklow Road (R764).
- v) The Annamoe Road (R755) from its junction with the Oldbridge Road (L1059) to a point 932 metres south west of its junction with the Oldbridge Road (L1059).
- vi) The Oldbridge Road (L1059) from its junction with the Bray Road (R755) to a point 449 metres west of its junction with the Bray Road (R755).
- vii) The Sally Gap Road (L1036) from its junction with the Bray Road (R755) to a point 53 metres north of its junction with the Bray Road (R755).
- viii) All other public roads not already defined and excluding any roads that are defined in the, Second, Third, Fourth, Sixth, Seventh, Eighth and Ninth Schedules and those roads for the periods specified in the, Tenth, Eleventh, Twelfth and Thirteenth schedules that are within the area defined as follows:
  - a. commencing from a point on the Bray Road (R755) 785 metres north of its junction with the Oldbridge Road (L1059).
  - b. to a point on the Newtownmountkennedy Road (R765) 223 metres east of its junction with the Bray Road (R755).
  - c. to a point on the Wicklow Road (R764) 187 metres east of its junction with the Annamoe Road (R755).

- d. to a point on the Derralossary Road (L5077) 633 metres south west of its junction with the Wicklow Road (R764).
- e. to a point on the Annamoe Road (R755) 932 metres south west of its junction with the Oldbridge Road (L1059).
- f. to a point on the Oldbridge Road (L1059) 449 metres west of its junction with the Bray Road (R755).
- g. to a point on the Sally Gap Road (L1036) 53 metres north of its junction with the Bray Road (R755).
- h. and from the last mentioned point return to the commencement point on the Bray Road (R755).

#### **5.4.54 Shillelagh (Maps: 7.71A)**

- i) The Tinahely Road (R749) from its junction with the Carnew Road (R725) to a point 1,053 metres north of its junction with the Carnew Road (R725).
- ii) The Coolattin Road (L3216) from its junction with the Carnew Road (R725) to a point 427 metres east of its junction with the Carnew Road (R725).
- iii) The Carnew Road (R725) from its junction with the Tinahely Road (R749) to a point 925 metres south east of its junction with the Tinahely Road (R749).
- iv) The Parkbridge Road (L3232) from its junction with the Tullow Road (R725) to a point 583 metres south west of its junction with the Tullow Road (R725).
- v) The Tullow Road (R725) from its junction with the Tinahely Road (R749) to a point 568 metres north west of its junction with the Tinahely Road (R749).
- vi) The Ballynultagh Road (L7245) from its junction with the Tullow Road (R725) to a point 72 metres north of its junction with the Tullow Road (R725).
- vii) Chapel Lane (L32321) for its entire length.
- viii) All other public roads not already defined and excluding any roads that are defined in the, Second, Third, Fourth, Sixth, Seventh, Eighth and Ninth Schedules and those roads for the periods specified in the, Tenth, Eleventh, Twelfth and Thirteenth schedules that are within the area defined as follows:
  - a. commencing from a point on the Tinahely Road (R749) 1,053 metres north of its junction with the Carnew Road (R725).
  - b. to a point on the Coolattin Road (L3216) 427 metres east of its junction with the Carnew Road (R725).
  - c. to a point on the Carnew Road (R725) 925 metres south of its junction with the Tinahely Road (R749).
  - d. to a point on Chapel Lane (L32321) 817 metres south of its junction with the Parkbridge Road (L3232).
  - e. to a point on the Parkbridge Road (L3232) point 583 metres south west of its junction with the Tullow Road (R725).
  - f. to a point on the Tullow Road (R725) 568 metres north west of its junction with the Tinahely Road (R749).
  - g. to a point on the Ballynultagh Road (L7245) 72 metres north of its junction with the Tullow Road (R725).
  - h. and from the last mentioned point return to the commencement point on the Tinahely Road (R749).

#### **5.4.55 Stratford (Maps: 7.72A)**

- i) The Baltinglass Road (L8301) from its junction with the Grangecon Road (L4301) to a point 443 metres south west of its junction with the Grangecon Road (L4301).
- ii) The Grangecon Road (L4301) from its junction with the Winetavern Road (L8314) to a point 211 metres north west of its junction with the Winetavern Road (L8314).
- iii) The Winetavern Road (L8314) from its junction with the Grangecon Road (L4301) to a point 443 metres north east of its junction with the Grangecon Road (L4301).
- iv) The Ballinacrow Road (L4301) from its junction with the Winetavern Road (L8314) to a point 160 metres south east of its junction with the Winetavern Road (L8314).
- v) Chapel Street (L8801) for its entire length.
- vi) Church Street (L8802) for its entire length.
- vii) Baltinglass Street (L43011) for its entire length.
- viii) All other public roads not already defined and excluding any roads that are defined in the, Second, Third, Fourth, Sixth, Seventh, Eighth and Ninth Schedules and those roads for the periods specified in the, Tenth, Eleventh, Twelfth and Thirteenth schedules that are within the area defined as follows:
  - a. commencing from a point on the Grangecon Road (L4301) 211 metres west of its junction with the Winetavern Road (L8314).
  - b. to a point on Chapel Street (L8801) 210 metres north west of its junction with the Winetavern Road (L8314).
  - c. to a point on the Winetavern Road (L8314) 443 metres north east of its junction with the Grangecon Road (L4301).
  - d. to a point on Church Street (L8802) 147 south east of its junction with the Winetavern Road (L8314).
  - e. to a point on the Ballinacrow Road (L4301) 160 metres south east of its junction with the Winetavern Road (L8314).
  - f. to a point on the Baltinglass Road (L8301) 443 metres south west of its junction with the Grangecon Road (L4301).
  - g. and from the last mentioned point return to the commencement point on the Grangecon Road (L4301).

#### **5.4.56 Talbotstown (Maps: 7.73A)**

- i) The Fortgranite Road (L7270) from its junction with the Kiltegan Road (L3260) to a point 84 metres south of its junction with the Kiltegan Road (L3260).
- ii) The Kiltegan Road (L3260) from its junction with the Fortgranite Road (L7270) to a point 238 metres south east of its junction with the Fortgranite Road (L7270).
- iii) The Baltinglass Road (L7270) from its junction with the Kiltegan Road (L3260) to a point 110 metres north of its junction with the Kiltegan Road (L3260).
- iv) All other public roads not already defined and excluding any roads that are defined in the, Second, Third, Fourth, Sixth, Seventh, Eighth and Ninth Schedules and those roads for the periods specified in the, Tenth, Eleventh, Twelfth and Thirteenth schedules that are within the area defined as follows:

- a. commencing from a point on the Fortgranite Road (L7270) 84 metres south of its junction with the Kiltegan Road (L3260).
- b. to a point on the Kiltegan Road (L3260) 238 metres south east of its junction with the Fortgranite Road (L7270).
- c. to a point on the Baltinglass Road (L7270) 110 metres north of its junction with the Kiltegan Road (L3260).
- d. and from the last mentioned point return to the commencement point on the Fortgranite Road (L7270).

#### **5.4.57 Thomastown (Maps: 7.74A)**

- i) The Woodenbridge to Johnstown Road (L2196) from a point 637 metres north west of its junction with the Arklow South Road (L6192) to a point 29 metres south of its junction with the Arklow South Road (L6192).
- ii) The Arklow North Road (L2191) from its junction with the Woodenbridge to Johnstown Road (L2196) to a point 36 metres south east of its junction with the Woodenbridge to Johnstown Road (L2196).
- iii) The Arklow South Road (L6192) from its junction with the Woodenbridge to Johnstown Road (L2196) to a point 170 metres north east of its junction with the Woodenbridge to Johnstown Road (L2196).
- iv) All other public roads not already defined and excluding any roads that are defined in the, Second, Third, Fourth, Sixth, Seventh, Eighth and Ninth Schedules and those roads for the periods specified in the, Tenth, Eleventh, Twelfth and Thirteenth schedules that are within the area defined as follows:
  - a. commencing from a point on the Woodenbridge to Johnstown Road (L2196) 637 metres north west of its junction with the Arklow South Road (L6192).
  - b. to a point on Arklow North Road (L2191) 36 metres south east of its junction with the Woodenbridge to Johnstown Road (L2196).
  - c. to a point on the Arklow South Road (L6192) 170 metres north east of its junction with the Woodenbridge to Johnstown Road (L2196).
  - d. To a point on the Woodenbridge to Johnstown Road (L2196) 29 metres south of its junction with the Arklow South Road (L6192).
  - e. and from the last mentioned point return to the commencement point on the Woodenbridge to Johnstown Road (L2196).

#### **5.4.58 Tinahely (Maps: 7.75A)**

- i) The Ballinglen Road (L3205) from its junction with the Aughrim Road (R747) to a point 585 metres north east of its junction with the Aughrim Road (R747).
- ii) The Aughrim Road (R747) from its junction with the Shillelagh Road (R749) to a point 1,574 metres north east of its junction with the Shillelagh Road (R749).
- iii) The Lugduff Road (L7706) from its junction with the Aughrim Road (R747) to a point 554 metres north east of its junction with the Aughrim Road (R747).
- iv) The Shillelagh Road (R749) from its junction with the Hacketstown Road (R747) to a point 1,162 metres south west of its junction with the Hacketstown Road (R747).



- v) The Hacketstown Road (R747) from its junction with the Shillelagh Road (R749) to a point 611 metres north west of its junction with the Shillelagh Road (R749).
- vi) The Mangan's Road (L32056) for its entire length.
- vii) The Churchland Road (L3216) from its junction with the Aughrim Road (R747) to a point 86 metres south of its junction with Aughrim Road (R747).
- viii) All other public roads not already defined and excluding any roads that are defined in the, Second, Third, Fourth, Sixth, Seventh, Eighth and Ninth Schedules and those roads for the periods specified in the, Tenth, Eleventh, Twelfth and Thirteenth schedules that are within the area defined as follows:
  - a. commencing from a point on Ballinglen Road (L3205) 585 metres north east of its junction with the Aughrim Road (R747).
  - b. to a point on the Lugduff Road (L7706) 554 metres north east of its junction with the Aughrim Road (R747).
  - c. to a point on the Aughrim Road (R747) 1,547 metres south east of its junction with the Shillelagh Road (R749).
  - d. to a point on the Churchlands Road (L3216) 86 metres south of its junction with the Aughrim Road (R747).
  - e. to a point on the Shillelagh Road (R749) 1,162 metres south west of its junction with the Hacketstown Road (R747).
  - f. to a point on the Hacketstown Road (R747) 611 metres north west of its junction with the Shillelagh Road (R749).
  - g. and from the last mentioned point return to the commencement point on the Ballinglen Road (L3205).

#### **5.4.59 Valleymount (Maps: 7.76A)**

- i) The Blessington to Ballyknockan Road (R758) from a point 832 metres north of its junction with the Ballyknockan Road (L4365) to a point 1,461 metres north of its junction with the Ballyknockan Road (L4365).
- ii) All other public roads not already defined and excluding any roads that are defined in the, Second, Third, Fourth, Sixth, Seventh, Eighth and Ninth Schedules and those roads for the periods specified in the, Tenth, Eleventh, Twelfth and Thirteenth schedules that are within the area defined as follows:
  - a. commencing from a point on the Blessington to Ballyknockan Road (R758) 832 metres north of its junction with the Ballyknockan Road (L4365).
  - b. to a point on the Blessington to Ballyknockan Road (R758) 1,461 metres north of its junction with the Ballyknockan Road (L4365).
  - c. and from the last mentioned point return to the commencement point on the Blessington to Ballyknockan (R758).

#### **5.4.60 Wicklow and Rathnew (Maps: 7.77A and 7.77B)**

- i) The Dublin Road (R772) from a point 444 metres north west of its junction with the Wicklow Road (R761) to its junction with the Wicklow Road (R750).

- ii) The Wicklow Road (R750) from its junction with the Dublin Road (R772) to a point 391 metres south east of its junction with the Dublin Road (R772).
- iii) The Newcastle Road (R761) from its junction with the Dublin Road (R772) to a point 461 metres north of its junction with the Dublin Road (R772).
- iv) The Glenealy Road (R752) from its junction with the Ballinabarney Road (R772) to a point 235 metres west of its junction with the Ballinabarney Road (R772).
- v) Charvey Lane (L5119) for its entire length.
- vi) The Ballinabarney Road (R772) from its junction with the Wicklow Road (R750) to a point 972 south west of its junction with the Wicklow Road (R750).
- vii) The Keatingstown Road (L1098) from its junction with the Wicklow Road (R750) at Rathnew Cemetery to a point 94 metres north west of its junction with Rockey Road (L1099).
- viii) The Rocky Road (L5099) from a point 1,477 metres south west of its junction with the Keatingstown Road (L5088) to a point 81 metres west of its junction with the Keatingstown Road (L5088).
- ix) Ashtown Lane (L5100) from its junction with Rockey Road (L5099) to the centre point of the Ashtown Roundabout (R751) on the Marlton Road.
- x) The Marlton Road (R751) from a point 512 metres south west of its junction with Abbey Street (R750) to a point 542 metres south of the centre point of the Ashtown Roundabout.
- xi) The Ballynerrin Upper Road (L1600) from its junction with the Marlton Road (R751) to its junction with St Patrick's Road (L5601).
- xii) The Ballyguile Beg Road (L5101) from its junction with the Ballynerrin Upper Road (L1600) to a point 1,029 metres south of its junction with the Ballynerrin Upper Road (L1600).
- xiii) St Patrick's Road (L5601) from its junction with the Ballyguile Road (L1600) to a point 390 metres south west of its junction with St. Laurence's Road (L5709).
- xiv) Ballyguile Road (L1600) from its junction with St. Patrick's Road (L5601) to a point 631 metres south west of its junction with St. Laurence's Road (L5709).
- xv) The Greenhill's Road (L5103) from a point 542 metres south east of its junction with the Ballyguile Road (L1600) to a point 1,732 metres south east of its junction with the Ballyguile Road (L1600).
- xvi) The Broadlough Road (L11011) from a point 245 metres north of its junction with the Drumkay Road (L1101) to a point 1,121 metres north of its junction with the Drumkay Road (L1101).
- xvii) The Marlton Link Road (L5110) from a point 65 metres north west of its junction with the Marlton Road (R751) to its junction with the Hawkstown Road (L1100).
- xviii) The Dunbur Road (R750) from a point 1,252 metres south east of its junction with Castle Street (L5708) to a point 1,997 metres south east of its junction with Castle Street (L5708).
- xix) All other public roads not already defined and excluding any roads that are defined in the, First, Second, Third, Fourth, Sixth, Seventh, Eighth and Ninth Schedules and those roads for the periods specified in the, Tenth, Eleventh, Twelfth and Thirteenth schedules that are within the area defined as follows:
  - a. commencing from a point on the Dublin Road (R772) 444 metres north west of its junction with the Wicklow Road (R761).

- b. to a point on the Newcastle Road (R761) 461 metres north of its junction with the Dublin Road (R772).
- c. To a point on the Broadlough Road (L11011) 1,121 metres north of its junction with the Drumkay Road (L1101).
- d. to a point on the Dunbur Road (R750) 1,997 metres south east of its junction with Castle Street (L5708).
- e. to a point on the Greenhill's Road (L5103) 1,723 metres south east of its junction with the Ballyguile Road (L1600).
- f. to a point on the Ballyguile Beg Road (L5101) 1,029 metres south of its junction with the Ballynerrin Upper Road (L1600).
- g. to a point on the Marilton Road (R751) 542 metres south of the centre point of Ashtown Roundabout (R751).
- h. to a point on Rockey Road (L5099) 1,477 metres south west of its junction with the Keatingstown Road (L5088).
- i. to a point on the Ballinabarney Road (R772) 972 south west of its junction with the Wicklow Road (R750).
- j. to a point on the Glenealy Road (R752) 235 metres west of its junction with the Ballinabarney Road (R772).
- k. and from the last mentioned point return to the commencement point on the Dublin Road (R772).

#### **5.4.61 Woodenbridge (Maps: 7.78A)**

- i) The Arklow Road (R747) from its junction with the Avoca Road (R752) to a point 265 metres south east of its junction with the Avoca Road (R752).
- ii) The Aughrim Road (R747) from its junction with the Avoca Road (R752) to a point 152 metres west of its junction with the Avoca Road (R752).
- iii) The Avoca road (R752) from its junction with the Aughrim Road (R747) to a point 293 metres north east of its junction with the Aughrim Road (R747).
- iv) The Ballycoog Road (L2197) from its junction with the Arklow Road (R747) to a point 123 metres south west of its junction with the Arklow Road (R747).
- v) All other public roads not already defined and excluding any roads that are defined in the, First, Second, Third, Fourth, Sixth, Seventh, Eighth and Ninth Schedules and those roads for the periods specified in the, Tenth, Eleventh, Twelfth and Thirteenth schedules that are within the area defined as follows:
  - a. commencing from a point on the Arklow Road (R747) 265 metres south east of its junction with the Avoca Road (R752).
  - b. to a point on the Ballycoog Road (L2197) 123 metres south west of its junction with the Arklow Road (R747).
  - c. to a point on the Aughrim Road (R747) 152 metres west of its junction with the Avoca Road (R752).
  - d. to a point on the Avoca Road (R752) 293 metres north east of its junction with the Aughrim Road (R747).
  - e. and from the last mentioned point return to the commencement point on the Arklow Road (R747).

DRAFT

## **5.5 SIXTH SCHEDULE - Special Speed Limit of 60km/h**

**60km/h** shall be the special speed limit for mechanically propelled vehicles on those public roads shown on the accompanying maps, shaded light blue and as specified hereunder.

### **5.5.1 Arklow (Maps: 7.03A and 7.03B)**

- i) The Dublin Road (R772) from a point 573 metres north east of its junction with Beech Road (L2180) to a point 53 metres south of the Arklow Roundabout (R772).
- ii) The Wexford Road (R772) from a point 1,778 metres south of its junction with Main Street (R772) to a point 123 metres north east of the centre point of the Kish Roundabout (R772).

### **5.5.2 Aughrim (Maps: 7.09A)**

- i) The Arklow to Carnew Road (R747) from a point 403 metres south west of its junction with the Ballinaclash Road (R753) to a point 901 metres east of its junction with the Ballinaclash Road (R753).
- ii) The Kilpipe Road (L6699) from its junction with the Arklow to Carnew Road (R747) to a point 54 metres south of its junction with the Arklow to Carnew Road (R747).
- iii) The Ballinaclash Road (R753) from a point 1,084 metres north east of its junction with Arklow to Carnew Road (R747) to a point 1,513 north east of its junction with Arklow to Carnew Road (R747).
- iv) The Threewells Road (L97532) from its junction with the Ballinaclash Road (R753) to a point 35 metres north of its junction with the Ballinaclash Road (R753).

### **5.5.3 Avoca (Maps: 7.10A)**

- i) The Rathdrum to Woodenbridge Road (R752) from a point 182 metres north of its junction with the Connary Road (R754) to a point 196 metres south west of its junction with the Connary Road (R754).
- ii) The Connary Road (R754) from its junction with the Rathdrum to Woodenbridge Road (R752) to a point 60 metres east of its junction with the Rathdrum to Woodenbridge Road (R752).

### **5.5.4 Ballinaclash (Maps: 7.12A)**

- i) The Rathdrum Road (R753) from a point 217 metres north east of its junction with the Greenan Road (L6144) to a point 538 metres north east of its junction with the Greenan Road (L6144).

### **5.5.5 Baltinglass (Maps: 7.17A and 7.17B)**

- i) The Blessington Road (N81) from a point 375 metres north of its junction with the Kiltegan Road (R747) to a point 587 metres north of its junction with the Kiltegan Road (R747).
- ii) The Kiltegan Road (R747) from a point 120 metres east of its junction with the Newtownsaunders Road (L7276) to a point 25 metres south east of its junction with Green Lane ( L7268).

- iii) The Lathaleere Industrial Estate Road (L77479) from its east junction with the Kiltegan Road (R747) to a point 64 metres north west of its east junction with the Kiltegan Road (R747).
- iv) The Tullow Road (N81) from a point 249 metres south of its junction with the Kiltegan Road (R747) to a point 1,217 metres south of its junction with the Kiltegan Road (R747).
- v) The Castledermot Road (L3279) from its junction with the Tullow Road (N81) to a point 550 metres south west of its junction with the Tullow Road (N81).
- vi) The Bawnoge Road (L7398) from its junction with the Castledermot Road (L3279) to a point 22 metres north of its junction with the Castledermot Road (L3279).
- vii) Green Lane (L7268) for its entire length.
- viii) The Newtownsaunders Road from a point 526 metres south east of its junction with the Kiltegan Road (R747) to a point 16 metres south east of its junction with Green Lane (L7268).

#### **5.5.6 Blessington (Maps: 7.21A)**

- i) The Baltinglass Road (N81) from a point 239 metres south west of its junction with the Naas Road (R410) to a point 975 metres south west of its junction with the Naas Road (R410).
- ii) The Ballymore Eustace Link Road (L83641) from the centre point of the roundabout on the Baltinglass Road (N81) to a point 119 metres south west of the centre point of the roundabout on the Ballymore Eustace Road (L8364).
- iii) The Naas Road (R410) from a point 743 metres north west of its junction with the Dublin Road (N81) to a point 1,446 metres north west of its junction with the Dublin Road (N81.)
- iv) The Dublin Road (N81) from a point 862 metres north east of its junction with the Naas Road (R410) to a point 985 metres north east of its junction with the Naas Road (R410).

#### **5.5.7 Bray (Maps: 7.22A and 7.22B)**

- i) The Bray Southern Cross Road (R768) from a point 163 metres east of the centre point of the Killarney Roundabout (R767) to the centre point of the Kilruddery roundabout (R761).
- ii) Killarney to Bray Southern Cross Link Road (L1003) from its junction with the Bray Southern Cross Road (R768) to a point 178 metres south of its junction with the Killarney Road (R767).

#### **5.5.8 Brittas Bay (Maps: 7.23A)**

- i) The Coast Road (R750) from a point 135 metres south west of its junction with the Castletimon Road (L5108) to a point 855m south of its junction with the Jack White's Road (R773).
- ii) The Jack White's Road (R773) from its junction with the Coast Road (R750) to a point 970 metres west of its junction with the Coast Road (R750).
- iii) The Brittas Road(L5605) from its junction with the Coast Road (R750) to a point 212 metres north west of its junction with the Coast Road (R750).

#### **5.5.9 Enniskerry (Maps: 7.35A and 7.35B)**

- i) The Ballybrew Road (L1009) from a point 261 metres north of its junction with the Curtlestown Road (L1010) to a point 2351 metres north west of its junction with the Curtlestown Road (L1010) at the county boundary.

#### **5.5.10 Glendalough (Maps: 7.39A)**

- i) The Upper Lake Road (R757) from its junction with the Laragh Road (R756) to a point 51 metres west of its junction with the Laragh Road (R756).
- ii) The Wicklow Gap Road (R756) from its junction with the Upper Lake Road (R757) to a point 109 metres north west of its junction with the Upper Lake Road (R757).
- iii) The Laragh Road (R756) from its junction with the Upper Lake Road (R757) to a point 956 metres east of its junction with the Upper Lake Road (R757).

#### **5.5.11 Greystones and Delgany (Maps: 7.43A, 7.43B and 7.423)**

- i) The Mill Road (R762) from a point 317 metres south east of its junction with the Kilcoole Road (R761) to a point 1,606 metres north east of its junction with the Kilcoole Road (R761).
- ii) The Charlesland Road (L1221) from the centre point of Mill Road Roundabout (R761) to the centre point of the Kilcoole Roundabout (R761) at Eden Wood.
- iii) The Farrankelly Dual Carriageway Road (R774) from a point 80 metres west of the centre point of the Kilcoole Roundabout (R761) to the centre point of the Kilcoole Roundabout (R761).
- iv) The Bray Road (R761) from a point 21 metres north of its junction with the Templecarrig Road (L5028) to a point 1486 metres north of its junction with the Templecarrig Road (L5028).
- v) The Kilcoole Road (R761) from the centre point of the Kilcoole Roundabout (R761) to a point 106 metres north of the centre point of the Kilcoole Roundabout (R761).
- vi) The Kilcoole Road (R761) from the centre point of the Kilcoole Roundabout to a point 1,032 metres north of its junction with the Sea Road, Kilcoole (L5046).

#### **5.5.12 Kilcoole (Maps: 7.47A)**

- i) The Newtownmountkennedy Road (L1048) from a point 757 metres south west of its junction with the Newcastle Road (R761) to a point 2,041 metres south west of its junction with the Newcastle Road (R761).
- ii) The Greystones Road (R761) from a point 1,032 metres north of its junction with the Sea Road (L5046) to the centre point of the Kilcoole Road Roundabout (R761).

#### **5.5.13 Kilmacanogue (Maps: 7.49A)**

- i) The M11/N11 southbound Parallel Service Road (M11/N11) from a point 808 metres north of the centre point of the M11/N11 Kilmacanogue Over Bridge at Junction 8 to a point 762 metres north of the centre point of the M11/N11 Kilmacanogue Over Bridge at Junction 8.

- ii) The Glencormick Road (L1019) from its junction with the Northbound off-ramp (M11/N11) at Glencormick to a point 220 metres north west of its junction with the northbound off-ramp (M11/N11) at Glencormick.
- iii) The Northbound off-ramp (M11/N11) at Glencormick from its junction with the Glencormick Road (L1019) to a point 123 metres south of its junction with the Glencormick Road (L1019).
- iv) The Northbound on-ramp (M11/N11) at Glencormick from its junction with the Glencormick Road (L1019) to a point 34 metres north of its junction with the Glencormick Road (L1019).
- v) The Roundwood Road (R755) from a point 997 metres west of the centre point of the Kilmacanogue Village Roundabout (R755) beside the post office to a point 1,371 metres west of the centre point of the Kilmacanogue Village Roundabout (R755) beside the post office.

#### **5.5.14 Kilpedder (Maps: 7.50A)**

- i) The Kilpedder Road (L5406) from the centre point of the Killickabawn Roundabout (L5406) to a point 358 metres south of the centre point of the Killickabawn Roundabout (L5406).
- ii) The Willow Grove Road (L5406) from the centre point of the Killickabawn Roundabout (L5406) to a point 272 metres north of the centre point of the Killickabawn Roundabout (L5406).
- iii) The Roundwood Road (L1039) from a point 80 metres south west of its junction with the Drummin Road (L5040) to a point 352 metres south west of its junction with the Drummin Road (L5040).
- iv) The Killickabawn Road (L1043) from the centre point of the Killickabawn Roundabout (L5406) to a point 277 metres south east of its junction with the Killickabawn Roundabout (L5406).

#### **5.5.15 Laragh (Maps: 7.58A)**

- i) The Annamoe Road (R755) from a point 368 metres east of its junction with the Glendalough Road (R756) to a point 1234 metres north east of its junction with the Glendalough Road (R756).
- ii) The Glendalough Road from a point 685 metres west of its junction with the Rathdrum Road (R755) to a point 1,641 metres west of its junction with the Rathdrum Road (R755).

#### **5.5.16 Newcastle (Maps: 7.61A)**

- i) The Kilcoole Road (R761) from a point 223 metres north of its junction with the Newtownmountkennedy Road (L5050) to a point 1,007 metres north of its junction with the Newtownmountkennedy Road (L5050).
- ii) The Newtownmountkennedy Road (L5050) from a point 960 metres north west of its junction with the Kilcoole Road (R761) to its junction with the R772.

#### **5.5.17 Newtownmountkennedy (Maps: 7.62A)**

- i) The Dublin Road (R772) from a point 868 metres north of its junction with the Kilcoole Road (L1048) to a point 1,249 metres north of its junction with the Kilcoole Road (L1048).



- ii) The Killadreenan Road (R772) from a point 321 metres south east of its junction with Kilcoole Road (L1048) to a point 1,468 metres south east of its junction with the Kilcoole Road (L1048).

**5.5.18 Newtownmountkennedy South – Junction 13 (Maps: 7.64A)**

- i) The Southbound off-ramp (M11/N11) from its centre point of the Newcastle Roundabout (L5050) to a point 72 metres south west of the centre point of the Newcastle Roundabout (L5050).
- ii) The Southbound on-ramp (M11/N11) from its centre point of the Newcastle Roundabout (L5050) to a point 212 metres south west of the centre point of the Newcastle Roundabout (L5050).

**5.5.19 Roundwood (Maps: 7.70A)**

- i) The Newtownmountkennedy Road (R765) from a point 223 metres east of its junction with the Bray Road (R755) to a point 1,653 north east of its junction with the Bray Road (R755).

**5.5.20 Wicklow and Rathnew (Maps: 7.77A and 7.77B)**

- i) The Wicklow/Rathnew Road (R750) from a point 391 metres south east of its junction with the Dublin Road (R772) to a point 116 metres north west of its junction with Station Road (L1701).
- ii) The Hawkstown Road (L1100) for its entire length from its junction with the Rathnew to Wicklow Road (R750) to the centre point of the Ashtown Roundabout on the Marlton Road (750).
- iii) The Drumkay Road (L1101) from its junction with the Rathnew to Wicklow Road (R750) to a point 1,037 metres east of its junction with the Rathnew to Wicklow Road (R750).
- iv) The Dunbur Road (R750) from a point 1,997 metres south east of its junction with Castle Street (L5708) to a point 3,314 metres south east of its junction with Castle Street (L5708).

## **5.6 SEVENTH SCHEDULE - Special Speed Limit of 80km/h**

80km/h shall be the special speed limit for mechanically propelled vehicles on those public roads shown on accompanying maps shaded red and as specified hereunder.

### **5.6.1 Arklow North – Junction 20 (Maps: 7.04A)**

- i) The Northbound off-ramp (M11/N11) from its centre point of the Ballinlecka Roundabout (R772) to a point 56 metres south west of the centre point Ballinlecka Roundabout (R772).
- ii) The Northbound on-ramp (M11/N11) from its centre point of the Ballinlecka Roundabout (R772) to a point 116 metres north east of the centre point of Ballinlecka Roundabout (R772).
- iii) The Southbound off-ramp (M11/N11) from its centre point of the Arklow Roundabout (R772) to a point 100 metres north east of the centre point of the Arklow Roundabout (R772).
- iv) The Southbound on-ramp (M11/N11) from its centre point of the Arklow Roundabout (R772) to a point 45 metres south west of the centre point of the Arklow Roundabout (R772).

### **5.6.2 Arklow South – Junction 21 (Maps: 7.05A)**

- i) The Northbound off-ramp (M11/N11) from its centre point of the Ballynattin Roundabout (R772) to a point 56 metres south of the centre point Ballynattin Roundabout (R772).
- ii) The Northbound on-ramp (M11/N11) from its centre point of the Ballynattin Roundabout (R772) to a point 41 metres north east of the centre point of Ballynattin Roundabout (R772).
- iii) The Southbound off-ramp (M11/N11) from its centre point of the Arklow Roundabout (R772) to a point 50 metres north of the centre point of the Arklow Roundabout (R772).
- iv) The Southbound on-ramp (M11/N11) from its centre point of the Arklow Roundabout (R772) to a point 50 metres south west of the centre point of the Arklow Roundabout (R772).

### **5.6.3 Ashford North – Junction 15 (Maps: 7.07A)**

- i) The Northbound on-ramp (M11/N11) from its centre point of the Ashford Roundabout (R772) to a point 80 metres north east of the centre point of Ashford Roundabout (R772).
- ii) The Southbound off-ramp (M11/N11) from its centre point of the Killoughter Roundabout (R772) to a point 56 metres north of the centre point of the Killoughter Roundabout (R772).

### **5.6.4 Ballinabarney – Junction 17 (Maps: 7.11A)**

- i) The Northbound off-ramp (M11/N11) from its centre point of the Glenealy Roundabout (R772) to a point 95 metres south of the centre point Glenealy Roundabout (R772).

- ii) The Northbound on-ramp (M11/N11) from its centre point of the Glenealy Roundabout (R772) to a point 45 metres north of the centre point of Glenealy Roundabout (R772).
- iii) The Southbound off-ramp (M11/N11) from its centre point of the Rathnew Roundabout (R772) to a point 45 metres north west of the centre point of the Rathnew Roundabout (R772).
- iv) The Southbound on-ramp (M11/N11) from its centre point of the Hawkstown Roundabout (R772) to a point 70 metres south west of the centre point of the Hawkstown Roundabout (R772).

#### **5.6.5 Ballymore Eustace to Hollywood (Maps: 7.16A)**

- i) The Blessington to Hollywood Road (N81) from a point 197 metres north of its junction with the Vallemount Road (L8861) at the county boundary to a point 427 metres south west of its junction with the Vallemount Road (L8861) at the county boundary.
- ii) The Blessington to Hollywood Road (N81) from a point 684 metres south west of its junction with the Vallemount Road (L8861) at the county boundary to a point 1,084 metres south west of its junction with the Vallemount Road (L8861) at the county boundary.
- iii) The Blessington to Hollywood Road (N81) from a point 258 metres north east west of its junction with the Ballymore Eustace Road (R411) at the county boundary to a point 539 metres north east of its junction with the Ballymore Eustace Road (R411) at the county boundary.
- iv) The Blessington to Hollywood Road (N81) from a point 168 metres north east of its junction with the Ballymore Eustace Road (R411) at the county boundary to a point 195 metres south of its junction with the Hollywood Road (R756).

#### **5.6.6 Baltinglass South (Maps: 7.18A)**

- i) The Baltinglass to Tullow Road (N81) from a point 1,217 metres south of its junction with the Kiltegan Road (R747) to a point 3,662 metres south of its junction with the Kiltegan Road (R747) at the county boundary.

#### **5.6.7 Beehive – Junction 18 (Maps: 7.20A)**

- i) The Northbound off-ramp (M11/N11) from its centre point of the Coolbeg Roundabout (R772) to a point 153 metres south of the centre point Coolbeg Roundabout (R772).
- ii) The Northbound on-ramp (M11/N11) from its centre point of the Coolbeg Roundabout (R772) to a point 233 metres north of the centre point of Coolbeg Roundabout (R772).
- iii) The Southbound off-ramp (M11/N11) from its centre point of the Ballygonnell Roundabout (R772) to a point 98 metres north west of the centre point of the Ballygonnell Roundabout (R772).
- iv) The Southbound on-ramp (M11/N11) from its junction with the Barndarrig Road (R772) to a point 118 metres south west of its junction with the Barndarrig Road (R772).

#### **5.6.8 Blessington (Maps: 7.21A)**

- i) The Dublin Road (N81) from a point 985 metres north east of its junction with the Naas Road (R410) to a point 1,330 metres north east of its junction with the Naas Road (R410).

#### **5.6.9 Coyne's Cross – Junction 14 (Maps: 7.29A)**

- i) The Northbound off-ramp (M11/N11) from its centre point of the Cullenmore Roundabout (R772) to a point 60 metres south of the centre point Cullenmore Roundabout (R772).
- ii) The Northbound on-ramp (M11/N11) from its centre point of the Cullenmore Roundabout (R772) to a point 150 metres north of the centre point of Cullenmore Roundabout (R772).
- iii) The Southbound off-ramp (M11/N11) from its centre point of the Kilmartin Roundabout (R772) to a point 145 metres north west of the centre point of the Kilmartin Roundabout (R772).
- iv) The Southbound on-ramp (M11/N11) from its centre point of the Kilmartin Roundabout (R772) to a point 40 metres south west of the centre point of the Kilmartin Roundabout (R772).

#### **5.6.10 Donard to Baltinglass North (Maps: 7.33A, 7.33B, 7.33C and 7.33D)**

- i) The Blessington to Baltinglass Road (N81) from a point 105 metres north of its junction with the Merginstown Road (L8316) to a point 587 metres north of its junction with the Kiltegan Road (R747).

#### **5.6.11 Glen of the Downs (Maps: 7.37A)**

- i) The Wicklow Southbound Carriageway (M11/N11) from a point 432 metres south of the centre point of the Glen of the Downs Over Bridge (L1029) to a point 1,038 metres south east of the centre point of the Glen of the Downs Over Bridge (L1029).

#### **5.6.12 Glen of the Downs – Junction 9 (Maps: 7.38A)**

- i) The Northbound off-ramp (M11/N11) from its junction with Red Lane (L1029) to a point 36 metres east of its junction with Red Lane(L1029).
- ii) The Northbound on-ramp (M11/N11) from its junction with Red Lane (L1029) to a point 36 metres east of its junction with Red Lane(L1029).
- iii) The Southbound off-ramp (M11/N11) from its junction with the Glen of the Down Lane (L10292) to a point 27 metres west of its junction with the Glen of the Down Lane (L10292).
- iv) The Southbound on-ramp (M11/N11) from its junction with the Glen of the Down Lane (L10292) to a point 27 metres west of its junction with the Glen of the Down Lane (L10292).

#### **5.6.13 Jack White's – Junction 19 (Maps: 7.44A)**

- i) The Northbound off-ramp (M11/N11) from its centre point of the Cloghoge Roundabout (R772) to a point 185 metres south of the centre point Cloghoge Roundabout (R772).
- ii) The Northbound on-ramp (M11/N11) from its centre point of the Cloghoge Roundabout (R772) to a point 230 metres north of the centre point of Cloghoge Roundabout (R772).
- iii) The Southbound off-ramp (M11/N11) from its centre point of the Jack White's Roundabout (R772) to a point 203 metres north of the centre point of the Jack White's Roundabout (R772).
- iv) The Southbound on-ramp (M11/N11) from its centre point of the Jack White's Roundabout (R772) to a point 228 metres south of the centre point of the Jack White's Roundabout (R772).

#### **5.6.14 Kilcronee – Junction 7 (Maps: 7.48A)**

- iii) The Northbound off-ramp (M11/N11) from its centre point of the Kilcronee Roundabout (R768) to a point 77 metres south of the centre point of Kilcronee Roundabout (R768).
- iv) The Northbound on-ramp (M11/N11) from its centre point of the Kilcronee Roundabout (R768) to a point 102 metres north of the centre point of Kilcronee Roundabout (R768).

#### **5.6.15 Kilmacanogue (Maps: 7.49A)**

- i) The Dublin Northbound Carriageway (M11/N11) from a point 801 metres north west of the centre point of the Kilmacanogue Over Bridge (R755) to a point 47 metres south of the centre point of the Kilmacanogue Over Bridge (R755).
- ii) The Northbound off-ramp (M11/N11) at Glencormick from a point 123 metres south of its junction with the Glencormick Road (L1019) to its junction with the Dublin Northbound Carriageway (M11/N11).
- iii) The Northbound off-ramp (M11/N11) from a point 17 metres south east of the centre point of the Kilmacanogue Village Roundabout (R755) beside the post office to its junction with the Dublin Northbound Carriageway (M11/N11).
- iv) The Northbound on-ramp (M11/N11) from a point 62 metres north of the centre point of the Kilmacanogue Village Roundabout (R755) at the post office to its junction with the Dublin Northbound Carriageway (M11/N11).

#### **5.6.16 Newtownmountkennedy North – Junction 12 (Maps: 7.63A)**

- i) The Northbound off-ramp (M11/N11) from its centre point of the Killadreenan Roundabout (R772) to a point 122 metres south east of the centre point Killadreenan Roundabout (R772).
- ii) The Northbound on-ramp (M11/N11) from its centre point of the Killadreenan Roundabout (R772) to a point 142 metres north of the centre point of Killadreenan Roundabout (R772).
- iii) The Southbound off-ramp (M11/N11) from its centre point of the Ballyronan Roundabout (R772) to a point 42 metres north of the centre point of the Ballyronan Roundabout (R772).

- iv) The Southbound on-ramp (M11/N11) from its centre point of the Garden Village Roundabout (R772) to a point 72 metres south of the centre point of the Garden Village Roundabout (R772).

**5.6.17 Newtownmountkenny South – Junction 13 (Maps: 7.64A)**

- iii) The Northbound on-ramp (M11/N11) from its junction with the Newtownmountkenny Road (R772) to a point 89 metres east of its junction with the Newtownmountkenny Road (R772).

**5.6.18 Rathnew – Junction 16 (Maps: 7.67A)**

- i) The Northbound off-ramp (M11/N11) from its centre point of the Ashford Roundabout (R772) to a point 48 metres south of the centre point Ashford Roundabout (R772).
- ii) The Northbound on-ramp (M11/N11) from its centre point of the Ashford Roundabout (R772) to a point 48 metres north of the centre point of Ashford Roundabout (R772).
- iii) The Southbound off-ramp (M11/N11) from its centre point of the Rathnew Roundabout (R772) to a point 48 metres north west of the centre point of the Rathnew Roundabout (R772).
- iv) The Southbound on-ramp (M11/N11) from its centre point of the Rathnew Roundabout (R772) to a point 48 metres south west of the centre point of the Rathnew Roundabout (R772).

## **5.7 EIGHTH SCHEDULE - Special Speed Limit of 100km/h**

**100km/h** shall be the special speed limit for mechanically propelled vehicles on those public roads shown on the accompanying maps, shaded green and as specified hereunder

### **5.7.1 M11/N11 Route – Junction 6 Fassaroe (Maps: 7.36A)**

- i) The Wexford Southbound Carriageway (M11/N11) from a point 291 metres north of the centre point of the Fassaroe Over Bridge to a point 191 metres north of the centre point of the Fassaroe Over Bridge.
- ii) The south-bound off-ramp from its junction with the Wexford Road south bound carriageway (M11/N11) to a point 40 metres west of the centre point of the Dargle Roundabout (R918).

DRAFT

## **5.8 NINTH SCHEDULE - Special Speed Limit of 120km/h**

**120km/h** shall be the special speed limit for mechanically propelled vehicles on those public roads shown on the accompanying maps, shaded dark blue and as specified hereunder.

### **5.8.1 M11/N11 Route – Junction 6 Fassaroe (Maps: 7.36A)**

- i) The Dublin Northbound Carriageway (M11/N11) from a point 177 metres south of the centre point of the Fassaroe Over Bridge to a point 271 metres north of the centre point of the Fassaroe Over Bridge (R918) at the county boundary.
- ii) The Northbound on-ramp from its junction with the Dublin Road Northbound carriageway (M11/N11) to a point 46 metres north of the centre point of the Fassaroe Roundabout on the R918.

DRAFT



## 6 PERIODIC SPECIAL SPEED LIMITS

The periodic special speed limit shall be the speed limit for mechanically propelled vehicles for the specified period or periods during any day or during specific days on a specific road or specific motorway or part of it and such special speed limits shall, notwithstanding any other provision in the said Bye-Laws relating to any such road or motorway or part of it, be the speed limit for that road for that period or periods only.

DRAFT

**6.1 TENTH SCHEDULE – Periodic Special Speed Limit of 20km/h**

20km/h shall be the periodic special speed limit applicable Monday to Friday inclusive during the standardised school year as set down by the Department of Education and Skills for mechanically propelled vehicles on those public roads shown on the accompanying maps, shaded with a dashed pink line for the periods specified hereunder:

No roads listed.

DRAFT

## **6.2 ELEVENTH SCHEDULE – Periodic Special Speed Limit of 30km/h**

30km/h shall be the periodic special speed limit applicable Monday to Friday inclusive during the standardised school year as set down by the Department of Education and Skills for mechanically propelled vehicles on those public roads shown on the accompanying maps, shaded with a dashed yellow line for the periods specified hereunder:

### **6.2.1 Blessington (Maps: 8.01A and 8.01B)**

- i) The Naas Road (R410) from a point 160 metres west of its junction with the Dublin Road (N81) to a point 478 metres west of its junction with the Dublin Road (N81). This periodic speed limit shall be applicable between the hours of **08:30 to 09:00, 13:10 to 13:30 (Wednesday only) and 15:35 to 15:55 (Monday, Tuesday, Thursday and Friday only) during school terms as determined by the Department of Education.**
- ii) The Dublin Road (N81) from a point 444 metres north east of its junction with the Naas Road (R410) to a point 623 metres north east of its junction Naas Road (R410). This periodic speed limit shall be applicable between the hours of **08:20 to 09:00, 13:35 to 13:55 and 14:25 to 14:45 during school terms as determined by the Department of Education.**

### **6.2.2 Donard (Maps: 8.02A)**

- i) The Dunlavin Road (L4317) from a point 47 metres north west of its junction with the Hollywood Road (L8333) to a point 361 metres north west of its junction with the Hollywood Road (L8333). This periodic speed limit shall be applicable between the hours of **08:40 to 09:10, 13:45 to 14:05 and 14:45 to 15:05 during school terms as determined by the Department of Education.**

### **6.2.3 Dunlavin (Maps: 8.03A)**

- i) The Baltinglass Road (R412) from a point 188 metres south east of its junction with Naas Road (R412) to a point 461 metres south east of its junction with Naas Road (R412). This periodic speed limit shall be applicable between the hours of **08:25 to 9:15, 13:10 to 13:30 (Wednesday only), 13:50 to 14:10, 14:50 to 15:10 and 15:50 to 16:10 (Monday Tuesday, Thursday and Friday only) during school terms as determined by the Department of Education.**

### **6.2.4 Hollywood (Maps: 8.04A)**

- i) The Dunlavin Road (R756) from a point 88 metres west of its junction with the Hollywood Inn Road (L8346) to a point 260 metres west of its junction with the Hollywood Inn Road (L8346). This periodic speed limit shall be applicable between the hours of **8:30 to 09:00, 13:35 to 13:55 and 14:35 to 14:55 during school terms as determined by the Department of Education.**

**6.2.5 Stratford (Maps: 8.05A)**

- i) The Winetavern Road (L8314) from a point 115 metres south west of its junction with Church Street (L8802) to a point 132 metres north east of its junction with Church Street (L8802). This periodic speed limit shall be applicable between the hours of **08:45 to 09:15, 13:55 to 14:15 and 14:55 to 15:15 during school terms as determined by the Department of Education..**

**6.2.6 Valleymount (Maps: 8.06A)**

- i) The Blessington to Ballyknockan Road (R758) from a point 880 metres north of its junction with the Ballyknockan Road (L4365) to a point 1,431 metres north of its junction with the Ballyknockan Road (L4365). This periodic speed limit shall be applicable between the hours of **8:50 to 09:20, 13:55 to 14:15 and 14:55 to 15:15 during school terms as determined by the Department of Education..**

DRAFT

**6.3 TWELFTH SCHEDULE – Periodic Special Speed Limit of 40km/h**

40km/h shall be the periodic special speed limit applicable Monday to Friday inclusive during the standardised school year as set down by the Department of Education and Skills for mechanically propelled vehicles on those public roads shown on the accompanying maps, shaded with a dashed pink line for the periods specified hereunder:

No roads listed.

DRAFT

**6.4 THIRTEENTH SCHEDULE – Periodic Special Speed Limit of 50km/h**

50km/h shall be the periodic special speed limit applicable Monday to Friday inclusive during the standardised school year as set down by the Department of Education and Skills for mechanically propelled vehicles on those public roads shown on the accompanying maps, shaded with a dashed orange line for the periods specified hereunder:

No roads listed.

DRAFT

**APPENDIX A Special Speed Limits – Map Reference**

Map No.		Town/Village
7.00	A	General
7.01	A	Annacurragh
7.02	A	Annamoe
7.03	A	Arklow
	B	Arklow
7.04	A	Arklow North (M11 Jct 20)
7.05	A	Arklow South (M11 Jct 21)
7.06	A	Ashford
7.07	A	Ashford North (M11 Jct 15)
7.08	A	Askanagap
7.09	A	Aughrim
7.10	A	Avoca
7.11	A	Ballinabarney (M11 Jct 17)
7.12	A	Ballinaclash
7.13	A	Ballyconnell
7.14	A	Ballycoog
7.15	A	Ballyknockan
7.16	A	Ballymore Eustace (N81)
7.17	A	Baltinglass
	B	Baltinglass
7.18	A	Baltinglass South (N81)
7.19	A	Barndarrig
7.20	A	Beehive (M11 Jct 18)
7.21	A	Blessington
7.22	A	Bray
	B	Bray
7.23	A	Brittas Bay
7.24	A	Carnew
7.25	A	Conary
7.26	A	Coolafancy
7.27	A	Coolattin
7.28	A	Coolboy
7.29	A	Coyne's Cross (M11 Jct 14)
7.30	A	Crossbridge
7.31	A	Donaghmore
7.32	A	Donard
7.33	A	Donard to Baltinglass (N81)
	B	Donard to Baltinglass (N81)
	C	Donard to Baltinglass (N81)
	D	Donard to Baltinglass (N81)
7.34	A	Dunlavin

7.35	A	Enniskerry
	B	Enniskerry
7.36	A	Fassaore (M11)
7.37	A	Glen of the Downs (N11)
7.38	A	Glen of the Downs (N11 Jct 9)
7.39	A	Glendalough
7.40	A	Glenealy
7.41	A	Grangecon
7.42	A	Greenan
7.43	A	Greystones & Delgany
	B	Greystones & Delgany
	C	Greystones & Delgany
7.44	A	Hollywood
7.45	A	Jack Whites (M11 Jct 19)
7.46	A	Johnstown
7.47	A	Kilcoole
7.48	A	Kilcronee (N11 Jct 7)
7.49	A	Kilmacanogue
	B	Kilmacanogue
7.50	A	Kilpedder
7.51	A	Kilquade
7.52	A	Kilquiggan
7.53	A	Kiltegan
7.54	A	Kirikee
7.55	A	Knockananna
7.56	A	Knockanarrigan
7.57	A	Lacken
7.58	A	Laragh
7.59	A	Manor Kilbride
7.60	A	Moneystown
7.61	A	Newcastle
7.62	A	Newtownmountkennedy
7.63	A	Newtownmountkennedy North (N11 Jct 12)
7.64	A	Newtownmountkennedy South (N11 Jct 12)
7.65	A	Rathdangan
7.66	A	Rathdrum
7.67	A	Rathnew (M11 Jct 16)
7.68	A	Red Lane (Blessington)
7.69	A	Redcross
7.70	A	Roundwood
7.71	A	Shillelagh
7.72	A	Stratford
7.73	A	Talbotstown
7.74	A	Thomastown



7.75	A	Tinahely
7.76	A	Valleymount
7.77	A	Wicklow & Rathnew
	B	Wicklow & Rathnew
7.78	A	Woodenbridge
8.01	A	Blessington Periodic Limits
	B	Blessington Periodic Limits
8.02	A	Dunlavin Periodic Limits
8.03	A	Donard Periodic Limits
8.04	A	Hollywood Periodic Limits
8.05	A	Stratford Periodic Limits
8.06	A	Valleymount

DRAFT